

**NOTICE!!**

**These documents have been scanned!**

**Do not place un-scanned documents beneath this notice!**

**Do not remove this notice from this file!**

GPO Jacket No. 560-102  
Print Order 61540  
Rise Business Services, LLC  
Job=AZ15 6/26/2019



Box Number= AZ15134



Claim Begin-End: AMC356007-AMC356022

**1 Initial Receipt**



AZ15134-3

AMC356454-AMC363464

**United States Department of the Interior**  
**Bureau of Land Management**  
 BUSINESS & SUPPORT SVCS DIV  
 222 N CENTRAL AVE  
 PHOENIX, AZ 85004 -2203  
 Phone: (602) 417-9200

Receipt	
No:	448959

Transaction #: 471527	
Date of Transaction: 02/22/2002	
CUSTOMER:	JERRY C HENDERSON 440 W 170 S 83-15 LA VERKIN, UT 84745
<b>ENTERED IN COMPUTER</b> <i>2/28/2002</i>	

LINE #	QTY	DESCRIPTION	REMARKS	UNIT PRICE	TOTAL
1	16.00	LOCATABLE MINERALS / MINING CLAIMS-NEW, UNADJUDI, ONE OR MORE AUTH NO'S / NEW MINING CLM MAINT FEE \$100(1993) <b>CASES:</b> AMC356007/\$100.00, AMC356008/\$100.00, AMC356009/\$100.00, AMC356010/\$100.00, AMC356011/\$100.00, AMC356012/\$100.00, AMC356013/\$100.00, AMC356014/\$100.00, AMC356015/\$100.00, AMC356016/\$100.00, AMC356017/\$100.00, AMC356018/\$100.00, AMC356019/\$100.00, AMC356020/\$100.00, AMC356021/\$100.00, AMC356022/\$100.00		- n/a -	\$1,600.00
2	16.00	LOCATABLE MINERALS / MINING CLAIMS-NEW, UNADJUDI, ONE OR MORE AUTH NO'S / NEW MINING CLAIM SVC CHG \$10 (1930) <b>CASES:</b> AMC356007/\$10.00, AMC356008/\$10.00, AMC356009/\$10.00, AMC356010/\$10.00, AMC356011/\$10.00, AMC356012/\$10.00, AMC356013/\$10.00, AMC356014/\$10.00, AMC356015/\$10.00, AMC356016/\$10.00, AMC356017/\$10.00, AMC356018/\$10.00, AMC356019/\$10.00, AMC356020/\$10.00, AMC356021/\$10.00, AMC356022/\$10.00		- n/a -	\$160.00
3	16.00	LOCATABLE MINERALS / MINING CLAIMS-NEW, UNADJUDI, ONE OR MORE AUTH NO'S / NEW MINING CLAIM LOCATION FEE \$25(1993) <b>CASES:</b> AMC356007/\$25.00, AMC356008/\$25.00, AMC356009/\$25.00, AMC356010/\$25.00, AMC356011/\$25.00, AMC356012/\$25.00, AMC356013/\$25.00, AMC356014/\$25.00, AMC356015/\$25.00, AMC356016/\$25.00, AMC356017/\$25.00, AMC356018/\$25.00, AMC356019/\$25.00, AMC356020/\$25.00, AMC356021/\$25.00, AMC356022/\$25.00		- n/a -	\$400.00
<b>TOTAL:</b>					<b>\$2,160.00</b>

PAYMENT INFORMATION			
1	AMOUNT:	\$2,160.00	POSTMARKED: 02/13/2002
	TYPE:	CHECK	RECEIVED: 02/22/2002
	CHECK NO:	264	
	NAME:	HENDERSON, JERRY C 440 W 170 S 83-15 LA VERKIN UT 84745	

REMARKS

This receipt was generated by the automated BLM Collections and Billings System and is a paper representation of a portion of the official electronic record contained therein.

**NOTICE!!**

**These documents have been scanned!**

**Do not place un-scanned documents beneath this notice!**

**Do not remove this notice from this file!**

GPO Jacket No. 560-102  
Print Order 61540  
Rise Business Services, LLC  
Job=AZ15 6/26/2019



Box Number= AZ15134



Claim Begin-End: AMC356007-AMC356022

**2 Correspondence**



AZ15134-3

AMC356454-AMC363464



# United States Department of the Interior



BUREAU OF LAND MANAGEMENT

Arizona State Office

One North Central Avenue, Suite 800

Phoenix, Arizona 85004-4427

[www.blm.gov/az/](http://www.blm.gov/az/)

NOV 02 2017

In Reply Refer To:

3800 (9200) RM

AMC356007, AMC427896

CERTIFIED MAIL - RETURN RECEIPT REQUESTED No. 7014 2870 0000 1116 1384

## DECISION

GOLDEN BUCK VENTURES LLC	:	This decision affects those claims
PO BOX 292	:	shown on the attached list(s).
LAKE HAVASU CITY, AZ 86405-0292	:	

---

SEE ENCLOSURE FOR LIST OF MINING CLAIMS

---

### MINING CLAIMS DECLARED FORFEIT

The mining claims listed above have been declared forfeit as of September 1, 2017, for failure to timely file the required maintenance fee payment or small miner's maintenance fee waiver (waiver).

Claimants are required to pay an annual non-refundable maintenance fee of \$155 per 20 acres or portion thereof, or submit a waiver, on or before September 1 of each year. These requirements were established by 30 U.S.C. 28f-1, as amended, and 43 CFR 3834 and 3835.

Our records do not show receipt of a maintenance fee payment or small miner waiver filed on or before the due date. Therefore, the claims listed above are forfeit.

### Reclamation Requirements

This decision does not relieve you of the liability for reclamation of all areas disturbed by your activities on lands covered by the subject mining claim(s) and/or site(s). After you complete the reclamation, you must notify the authorized officer of the appropriate surface managing agency so that the authorized officer may conduct a final site inspection and determine whether you may be released from liability. If you fail to reclaim the land to the satisfaction of the authorized officer, the surface management agency may cite you for noncompliance under its surface management regulations. For land administered by the Bureau of Land Management (BLM), if you fail to reclaim the land to the satisfaction of the authorized officer as required in 43 CFR Subpart 3809, the BLM will issue an order of noncompliance under 43 CFR 3809.601(a). If you fail to comply with the non-compliance order, BLM may take further action under 43 CFR 3809.604. Failure to conduct reclamation is a prohibited act that may subject you to criminal penalties. See 43 CFR 3809.605(h) and 43 CFR 3809.700.

2

### Appeal Procedures

This decision may be appealed to the Interior Board of Land Appeals, Office of the Secretary, in accordance with the regulations contained in 43 CFR, Part 4, and the enclosed Form 1842-1. If an appeal is taken, your notice of appeal must be filed in this office (at the above address) within 30 days from receipt of this decision. The appellant has the burden of showing that the decision appealed from is in error.

If you wish to file a petition pursuant to regulation 43 CFR 4.21 (58 FR 4939, January 19, 1993) for a stay of the effectiveness of this decision during the time that your appeal is being reviewed by the Board, the petition for a stay must accompany your notice of appeal. A petition for a stay is required to show sufficient justification based on the standards listed below. Copies of the notice of appeal and petition for a stay **must** also be submitted to each party named in this decision and to the Interior Board of Land Appeals and to the appropriate Office of the Solicitor (see 43 CFR 4.413) at the same time the original documents are filed with this office. If you request a stay, you have the burden of proof to demonstrate that a stay should be granted.

### Standards for Obtaining a Stay

Except as otherwise provided by law or other pertinent regulation, a petition for a stay of a decision pending appeal shall show sufficient justification based on the following standards:

- (1) The relative harm to the parties if the stay is granted or denied,
- (2) The likelihood of the appellant's success on the merits,
- (3) The likelihood of immediate and irreparable harm if the stay is not granted, and
- (4) Whether the public interest favors granting the stay.

Please include your AMC serial number(s) on all correspondence. If additional information is required, please call RéAnn Myers at 602-417-9413.



Lucas Lucero  
Deputy State Director  
Lands, Minerals and Energy Division

Enclosure(s)

**SENDER: COMPLETE THIS SECTION**

- Complete items 1, 2, and 3.
- Print your name and address on the reverse so that we can return the card to you.
- Attach this card to the back of the mailpiece, or on the front if space permits.

1. Article Addressed to:

GOLDEN BUCK VENTURES LLC  
 PO BOX 292  
 LAKE HAVASU CITY AZ 86405-0292  
 9200/RM/AMC356007, AMC427896



9590 9402 1932 6123 9410 89

2. Article Number (Transfer from service label)

7014 2870 0000 1116 1384

**COMPLETE THIS SECTION ON DELIVERY**

A. Signature

X

 Agent Addressee

B. Received by (Printed Name)

L M ANDERSON

C. Date of Delivery

D. Is delivery address different from item 1?  
If YES, enter delivery address below: Yes No

3. Service Type

 Adult Signature Adult Signature Restricted Delivery Certified Mail® Certified Mail Restricted Delivery Collect on Delivery Collect on Delivery Restricted Delivery First-Class Mail First-Class Mail Restricted Delivery Registered Mail (500) Priority Mail Express® Registered Mail™ Registered Mail Restricted Delivery Return Receipt for Merchandise Signature Confirmation™ Signature Confirmation Restricted Delivery

USPS TRACKING#



First-Class Mail  
Postage & Fees Paid  
USPS  
Permit No. G-10

9590 9402 1932 6523 9440 89

United States  
Postal Service


RECEIVED  
BLM AZ STATE OFFICE

2017 DEC -1 P 4:28

PHOENIX ARIZONA

Sender: Please print your name, address, and ZIP+4® in this box®

U.S. DEPARTMENT OF THE INTERIOR  
BUREAU OF LAND MANAGEMENT  
ARIZONA STATE OFFICE  
ONE NORTH CENTRAL AVENUE, SUITE 800  
PHOENIX, AZ 85004-4427





GOLDEN BUCK VENTURES LLC  
PO BOX 292  
LAKE HAVASU CITY AZ 86405-0292

page 1 of 2

LEAD FILE

<u>NUMBER</u>	<u>CLAIM NUMBER</u>	<u>CLAIM NAME</u>
AMC356007	AMC356011	BUCK MTN #5
AMC356007	AMC356012	BUCK MTN #6
AMC356007	AMC356014	BUCK MTN #8
AMC356007	AMC356015	BUCK MTN #9
AMC356007	AMC356016	BUCK MTN #10
AMC356007	AMC356017	BUCK MTN #11
AMC356007	AMC356018	BUCK MTN #12
AMC427896	AMC427924	BUCK MTN 5-2
AMC427896	AMC427925	BUCK MTN 5-3
AMC427896	AMC427927	BUCK MTN 5-5
AMC427896	AMC427929	BUCK MTN 5-7
AMC427896	AMC427931	BUCK MTN 6-2
AMC427896	AMC427943	BUCK MTN 7-7
AMC427896	AMC427944	BUCK MTN 7-8
AMC427896	AMC427946	BUCK MTN 8-3
AMC427896	AMC427948	BUCK MTN 8-5
AMC427896	AMC427950	BUCK MTN 8-7
AMC427896	AMC427951	BUCK MTN 8-8
AMC427896	AMC427952	BUCK MTN 9-2
AMC427896	AMC427953	BUCK MTN 9-3
AMC427896	AMC427954	BUCK MTN 9-4
AMC427896	AMC427955	BUCK MTN 9-5
AMC427896	AMC427956	BUCK MTN 9-6
AMC427896	AMC427957	BUCK MTN 9-7
AMC427896	AMC427958	BUCK MTN 9-8
AMC427896	AMC427959	BUCK MTN 10-2
AMC427896	AMC427960	BUCK MTN 10-3
AMC427896	AMC427961	BUCK MTN 10-4
AMC427896	AMC427962	BUCK MTN 10-5
AMC427896	AMC427963	BUCK MTN 10-6
AMC427896	AMC427964	BUCK MTN 10-7
AMC427896	AMC427965	BUCK MTN 10-8

GOLDEN BUCK VENTURES LLC  
PO BOX 292  
LAKE HAVASU CITY AZ 86405-0292

page 2 of 2

<u>LEAD FILE NUMBER</u>	<u>CLAIM NUMBER</u>	<u>CLAIM NAME</u>
AMC427896	AMC427966	BUCK MTN 11-2
AMC427896	AMC427967	BUCK MTN 11-3
AMC427896	AMC427968	BUCK MTN 11-4
AMC427896	AMC427969	BUCK MTN 11-5
AMC427896	AMC427970	BUCK MTN 11-6
AMC427896	AMC427971	BUCK MTN 11-7
AMC427896	AMC427972	BUCK MTN 11-8
AMC427896	AMC427973	BUCK MTN 12-2
AMC427896	AMC427974	BUCK MTN 12-3
AMC427896	AMC427975	BUCK MTN 12-4
AMC427896	AMC427976	BUCK MTN 12-5
AMC427896	AMC427977	BUCK MTN 12-6
AMC427896	AMC427978	BUCK MTN 12-7
AMC427896	AMC427979	BUCK MTN 12-8

## Track Another Package +

**Tracking Number:** 70142870000011161384

Remove X

Your item was delivered at 2:21 pm on November 29, 2017 in TEMPE, AZ 85281.

### **Delivered**

November 29, 2017 at 2:21 pm  
DELIVERED  
TEMPE, AZ 85281

Get Updates 

---

**Text & Email Updates** 

---

**Tracking History** 

---

**Product Information** 

---

See Less 

## Can't find what you're looking for?

Go to our **FAQs** (<http://faq.usps.com/?articleId=220900>) section to find answers to your tracking questions.



# United States Department of the Interior



BUREAU OF LAND MANAGEMENT

Arizona State Office

One North Central Avenue, Suite 800

Phoenix, Arizona 85004-4427

www.blm.gov/az/

NOV 23 2015

In Reply Refer To:  
3800 (9200) PB  
AMC356007, AMC427896

CERTIFIED MAIL - RETURN RECEIPT REQUESTED No. 7015 1730 0000 4049 3901

## DECISION

GOLDEN BUCK GROUP LLC : This decision affects those claims shown  
PO BOX 292 : on the attached list(s).  
LAKE HAVASU CITY, AZ 86405-0292 :

---

SEE ATTACHED LIST OF CLAIMS

---

### MINING CLAIMS DECLARED FORFEIT

The mining claims listed above have been declared forfeit as of September 1, 2015, for failure to timely file the required maintenance fee payment or small miner's maintenance fee waiver (waiver).

Claimants are required to pay an annual non-refundable maintenance fee of \$155 per 20 acres or portion thereof, or submit a waiver, on or before September 1 of each year. These requirements were established by 30 U.S.C. 28f-1, as amended, and 43 CFR 3834 and 3835.

Our records do not show receipt of a maintenance fee payment or small miner waiver filed on or before the due date. Therefore, the claims listed above are forfeit.

### Reclamation Requirements

This decision does not relieve you of the liability for reclamation of all areas disturbed by your activities on lands covered by the subject mining claim(s) and/or site(s). After you complete the reclamation, you must notify the authorized officer of the appropriate surface managing agency so that the authorized officer may conduct a final site inspection and determine whether you may be released from liability. If you fail to reclaim the land to the satisfaction of the authorized officer, the surface management agency may cite you for noncompliance under its surface management regulations. For land administered by the Bureau of Land Management (BLM), if you fail to

**SENDER: COMPLETE THIS SECTION**

- Complete items 1, 2, and 3. Also complete item 4 if Restricted Delivery is desired.
- Print your name and address on the reverse so that we can return the card to you.
- Attach this card to the back of the mailpiece, or on the front if space permits.

1. Article Addressed to:

GOLDEN BUCK GROUP LLC  
 PO BOX 292  
 LAKE HAVASU CITY, AZ 86405-0292  
 920/PB/AMC356007, AMC427896

2. Article Number


(Transfer from service label)

7015 1730 0000 4049 3901

**COMPLETE THIS SECTION ON DELIVERY**

A. Signature

X


 Agent Addressee

B. Received by (Printed Name)

L. M. Anderson

C. Date of Delivery

12.1.15

D. Is delivery address different from item 1?  YesIf YES, enter delivery address below:  No

2015 DEC -3 P 3:29

PHOENIX, ARIZONA

3. Service Type

 Certified Mail® Priority Mail Express™ Registered Return Receipt for Merchandise Insured Mail Collect on Delivery

4. Restricted Delivery? (Extra Fee)

 Yes

UNITED STATES POSTAL SERVICE

PRIORITY

AZ 852

01 DEC '15

PM 9 L



First-Class Mail  
Postage & Fees Paid  
USPS  
Permit No. G-10

- Sender: Please print your name, address, and ZIP+4® in this box•

UNITED STATES  
DEPARTMENT OF THE INTERIOR  
Bureau of Land Management  
Arizona State Office  
One N. Central Avenue, Suite 800  
Phoenix, AZ 85004-4427



reclaim the land to the satisfaction of the authorized officer as required in 43 CFR Subpart 3809, BLM will issue an order of noncompliance under 43 CFR 3809.601(a). If you fail to comply with the non-compliance order, BLM may take further action under 43 CFR 3809.604. Failure to conduct reclamation is a prohibited act that may subject you to criminal penalties. See 43 CFR 3809.605(h) and 43 CFR 3809.700.

### Appeal Procedures

This decision may be appealed to the Interior Board of Land Appeals, Office of the Secretary, in accordance with the regulations contained in 43 CFR, Part 4, and the enclosed Form 1842-1. If an appeal is taken, your notice of appeal must be filed in this office (at the above address) within 30 days from receipt of this decision. The appellant has the burden of showing that the decision appealed from is in error.

If you wish to file a petition pursuant to regulation 43 CFR 4.21 (58 FR 4939, January 19, 1993) for a stay of the effectiveness of this decision during the time that your appeal is being reviewed by the Board, the petition for a stay must accompany your notice of appeal. A petition for a stay is required to show sufficient justification based on the standards listed below. Copies of the notice of appeal and petition for a stay **must** also be submitted to each party named in this decision and to the Interior Board of Land Appeals and to the appropriate Office of the Solicitor (see 43 CFR 4.413) at the same time the original documents are filed with this office. If you request a stay, you have the burden of proof to demonstrate that a stay should be granted.

### Standards for Obtaining a Stay

Except as otherwise provided by law or other pertinent regulation, a petition for a stay of a decision pending appeal shall show sufficient justification based on the following standards:

- (1) The relative harm to the parties if the stay is granted or denied,
- (2) The likelihood of the appellant's success on the merits,
- (3) The likelihood of immediate and irreparable harm if the stay is not granted, and
- (4) Whether the public interest favors granting the stay.

Please include your AMC serial number(s) on all correspondence. If additional information is required, please call Pauline Brown at 602-417-9360.

Sincerely,



Rebecca Heick  
Deputy State Director  
Lands, Minerals and Energy Division

Enclosure(s)

SENDER: COMPLETE THIS SECTION	COMPLETE THIS SECTION ON DELIVERY
<ul style="list-style-type: none"> <li>Complete items 1, 2, and 3. Also complete item 4 if Restricted Delivery is desired.</li> <li>Print your name and address on the reverse so that we can return the card to you.</li> <li>Attach this card to the back of the mailpiece, or on the front if space permits.</li> </ul>	<p>A. Signature <input checked="" type="checkbox"/> Agent  <input checked="" type="checkbox"/> Addressee</p> <p>B. Received by (Printed Name) <i>L.M. Anderson</i></p> <p>C. Date of Delivery <i>12.1.15</i></p>
<p>1. Article Addressed to:</p> <p>GOLDEN BUCK GROUP LLC          PO BOX 292          LAKE HAVASU CITY, AZ 86405-0292          920/PB/AMC356007, AMC427896</p>	<p>D. Is delivery address different from item 1? <input type="checkbox"/> Yes          If YES, enter delivery address below: <input type="checkbox"/> No</p> <p>2015 DEC -3 P 3:29</p> <p>PHOENIX, ARIZONA</p> <p>3. Service Type</p> <p><input checked="" type="checkbox"/> Certified Mail® <input type="checkbox"/> Priority Mail Express™  <input type="checkbox"/> Registered <input checked="" type="checkbox"/> Return Receipt for Merchandise  <input type="checkbox"/> Insured Mail <input type="checkbox"/> Collect on Delivery</p> <p>4. Restricted Delivery? (Extra Fee) <input type="checkbox"/> Yes</p>
<p>2. Article Number          (Transfer from service label)</p>	<p>7015 1730 0000 4049 3901</p>

PS Form 3811, July 2013


Domestic Return Receipt

UNITED STATES POSTAL SERVICE  
 AZ 85Z  
 01 DEC '15  
 PHOENIX

First-Class Mail  
 Postage & Fees Paid  
 USPS  
 Permit No. G-10

• Sender: Please print your name, address, and ZIP+4® in this box®

**UNITED STATES**  
**DEPARTMENT OF THE INTERIOR**  
**Bureau of Land Management**  
**Arizona State Office**  
**One N. Central Avenue, Suite 800**  
**Phoenix, AZ 85004-4427**







# United States Department of the Interior



## BUREAU OF LAND MANAGEMENT

Arizona State Office

One North Central Avenue, Suite 800

Phoenix, Arizona 85004-4427

[www.blm.gov/az/](http://www.blm.gov/az/)

**MAR 19 2014**

In Reply Refer To:

3800 (9310) AT

AMC356007, AMC282078, AMC249501

CERTIFIED MAIL – RETURN RECEIPT REQUESTED NO. 7013 2250 0000 8721 9586

### NOTICE

Golden Buck Group LLC, : AMC356007 - 356022, 282090 - 282093,  
Golden Buck Ventures LLC, : 282095 - 282097, 249505 - 249512,  
Golden Buck Canyon LLC, : 249517 - 249520  
Golden Planet Group LLC, : Buck Mtn #1 - #16, Deep Canyon #13 - #16,  
Golden Planet Ventures LLC : #18 - #20; Planet Placer #5 - #12, #17 - #20  
P.O. Box 292  
Lake Havasu City, AZ 86405

### Additional Information or Amendments Required

The Bureau of Land Management (BLM) Arizona State Office received several conveyance documents that transferred ownership of the above listed mining claims. The mining claims are association placer mining claims and were transferred to a smaller number of claimants than originally located the claims.

In accordance with 43 CFR 3833.33 you may transfer, sell, or otherwise convey an association placer mining claim at any time to an equal or greater number of mining claimants. If you want to transfer an association placer claim to an individual or an association that is smaller in number than the association that located the claim you (a) must have discovered a valuable mineral deposit before the transfer; or (b) upon notice from BLM, you must reduce the acreage of the claim, if necessary, so that you meet the 20-acre per locator limit.

On February 8, 2013, in response to phone conversations and emails discussing this situation, you provided copies of two letters from Mineral Business Appraisal stating that in their estimation there was evidence of a valuable mineral deposit prior to the original transfer of the claims on August 30, 2004. The BLM Arizona State Mining Law Program Lead has reviewed the letters and found the documentation to be inadequate because no actual evidence was provided for BLM's review. Therefore, we are enclosing a guide to clarify what documentation must be provided to BLM to show discovery of a valuable mineral deposit.

*Amendments received  
4/25/14 AT*

**SENDER: COMPLETE THIS SECTION**

- Complete items 1, 2, and 3. Also complete item 4 if Restricted Delivery is desired.
- Print your name and address on the reverse so that we can return the card to you.
- Attach this card to the back of the mailpiece, or on the front if space permits.

**1. Article Addressed to:**

GOLDEN BUCK GROUP LLC,  
 GOLDEN BUCK VENTURES LLC,  
 GOLDEN BUCK CANYON LLC,  
 GOLDEN PLANET GROUP LLC,  
 GOLDEN PLANET VENTURES LLC  
 PO BOX 292  
 LAKE HAVASU CITY, AZ 86405  
 9310/AT/AMC356007, 282078, 249501

**2. Article Number***(Transfer from service label)*

7013 2250 0000 8721 9586

**COMPLETE THIS SECTION ON DELIVERY****A. Signature****X****B. Received by (Printed Name)****D. Is delivery address different from item 1?**

If YES, enter delivery address below:

2014 MAR 31 P 3:40

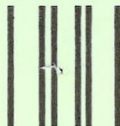
PHOENIX, ARIZONA

 Agent Addressee**C. Date of Delivery**

3-27-14

 Yes No**3. Service Type** Certified Mail® Priority Mail Express™ Registered Return Receipt for Merchandise Insured Mail Collect on Delivery**4. Restricted Delivery? (Extra Fee)** Yes


UNITED STATES POSTAL SERVICE



First-Class Mail  
Postage & Fees Paid  
USPS  
Permit No. G-10

- Sender: Please print your name, address, and ZIP+4<sup>®</sup> in this box •

**U.S. DEPARTMENT OF THE INTERIOR  
BUREAU OF LAND MANAGEMENT  
ARIZONA STATE OFFICE  
ONE NORTH CENTRAL AVENUE, SUITE 800  
PHOENIX, AZ 85004-4427**



If you have the required documentation, dated prior to the transfer, you may file it with this office for review. If you do not have the proper documentation, you must amend the 35 claims listed above, reducing the acreage to 20 acres per claim, as is allowed by law for an individual entity to hold in a mining claim.

We must receive either the documentation of a valuable mineral deposit discovery, or the amendments within 30 days of your receipt of this notice. If either the documentation or the amendments are not received within the 30-day timeframe, the mining claims will be declared null and void. If amendments are filed, there is a \$10 BLM processing fee for each amendment. The amendments must also be filed with the county.

If additional information is required, please contact Amy Thrower at 602-417-9334. Please include your AMC serial number(s) on all correspondence.



Rebecca Heick  
Group Administrator  
Lands and Minerals

Enclosure

Ame 356007  
Ame 282078  
Ame 249501

TRANSMITTAL

DATE: 29 January 2013  
TO: Amy Thrower  
FROM: Laurie Monson-Anderson

Dear Amy,

Enclosed please find the pertinent documentation and payment as is required to complete conveyances.

In response to your April 16, 2012 email and our telephonic conversations, enclosed you have:

1. Two original Discovery Letters by Mr. Michael R. Cartwright, CMA/RPG/CQP, wherein he states that all "claims had clearly demonstrated discovery of a valuable mineral deposit prior to their transfer from Jerry Henderson et al to Crystal Clear [Capital Consultants] and/or [Lands Trust]".
2. A \$350.00 check made payable to "Bureau of Land Management", to cover the costs of the conveyances of 35 claims at the required fee of \$10.00 per each transfer.

Thanking you in advance for your assistance in this matter.

Documentation not acceptable.  
In sufficient - statements only -  
no proof.  
RT Claims Reduced to  
20 acres.

Receipt#  
1937037



# Mineral Business Appraisal

Your Resource for Solid Mineral Property and Mining Business Valuation

Michael R. Cartwright, CMA/RPG/CQP, Principal Consultant  
Five Claret Court, Reno, NV 89512-4744

Tel/Fax: 775-322-9028 E-Mail: michael@minval.com Web Site:  
www.minval.com



Laurie Monson Anderson  
Crystal Clear Lands Trust  
P O Box 330674  
Atlantic Beach, FL 32233

20 December 2012

RE: Crystal Clear Lands Trust Buck Mtn Claims Discovery Letter

Dear Ms Anderson,

This Discovery Letter is in response to your request to have Mineral Business Appraisal examine certain documents that have been provided to me to prepare an opinion that 'discovery' was made on the following Buck Mtn unpatented association placer mining claims prior to a transfer from Jerry Henderson, et al, to Crystal Clear Lands Trust (CCLT), on 30 August 2004. These 16 claims are located in Sections 22, 24, 26 and 34 in Township 15 North, Range 18 West, G&SRB&M, Mohave County, Arizona.

<u>Claim Name</u>	<u>Serial Number</u>	<u>County</u>	<u>Location</u>
Buck Mtn #1	AMC 356007	Mohave	S 22 T 15 N R 18 W NW
Buck Mtn #2	AMC 356008	Mohave	S 22 T 15 N R 18 W NE
Buck Mtn #3	AMC 356009	Mohave	S 22 T 15 N R 18 W SE
Buck Mtn #4	AMC 356010	Mohave	S 22 T 15 N R 18 W SW
Buck Mtn #5	AMC 356011	Mohave	S 24 T 15 N R 18 W NW
Buck Mtn #6	AMC 356012	Mohave	S 24 T 15 N R 18 W NE
Buck Mtn #7	AMC 356013	Mohave	S 24 T 15 N R 18 W SE
Buck Mtn #8	AMC 356014	Mohave	S 24 T 15 N R 18 W SW
Buck Mtn #9	AMC 356015	Mohave	S 26 T 15 N R 18 W NW
Buck Mtn #10	AMC 356016	Mohave	S 26 T 15 N R 18 W NE
Buck Mtn #11	AMC 356017	Mohave	S 26 T 15 N R 18 W SE
Buck Mtn #12	AMC 356018	Mohave	S 26 T 15 N R 18 W SW
Buck Mtn #13	AMC 356019	Mohave	S 34 T 15 N R 18 W NW
Buck Mtn #14	AMC 356020	Mohave	S 34 T 15 N R 18 W NE
Buck Mtn #15	AMC 356021	Mohave	S 34 T 15 N R 18 W SW
Buck Mtn #16	AMC 356022	Mohave	S 34 T 15 N R 18 W SE

RECEIVED  
MINE & MINERAL SERVICES  
2013 FEB - 8 P 2:47  
PHOENIX, ARIZONA

The documents available to me included, but were not limited to, LR 2000 Serial Register Pages, various geologic reports, Assessment Affidavits, claim location and sampling maps, letters, memos and other various data regarding sampling and assay values for the above listed Buck Mtn claims.

■ Strengthen Your Decision-Making Position with Independent Analysis and Objective Valuation ■

This letter outlines our understanding of the terms 'discovery' and 'Prudent Man Rule' as noted in Bureau of Land Management Regulations. To paraphrase the definition in *Castle v. Womble*, discovery occurs upon the finding of a mineral deposit revealed to be of sufficient qualitative and quantitative value to warrant the expenditure of effort to develop a mine in the reasonable anticipation that a profitable mining operation may result (Maley, *Mineral Law*, Sixth edition). Discovery includes the application of the Prudent Person Test.

According to the Assessment Affidavits and various geologic reports, letters and other data, samples appear to have been collected, processed and assayed from each of the 16 Buck Mtn association placer claims prior to their location and through the time of Jerry Henderson's death in 2004. It is therefore my opinion as an Arizona Professional Geologist (19795) that all of the Buck Mtn claims had clearly demonstrated discovery of a valuable mineral deposit prior to their transfer from Jerry Henderson, et al, to Crystal Clear Lands Trust on 30 August 2004.

Respectfully Submitted,



RECEIVED  
2013 FEB - 8 P 2 47  
PHOENIX, AZ

COPY



FEE# 2012066780

OFFICIAL RECORDS  
OF MOHAVE COUNTY  
CAROL MEIER,  
COUNTY RECORDER



12/24/2012 01:57 PM Fee: \$10.00

PAGE: 1 of 2

2

After recording return to:  
Golden Buck Group, LLC  
Post Office Box 292, Lake Havasu City, AZ 86405 )

Above this line reserved for official use only

**QUITCLAIM DEED**

**KNOW ALL MEN BY THESE PRESENTS THAT:**

**THIS QUITCLAIM DEED**, executed on the 24th day of December, 2012, by first party, Crystal Clear Lands Trust, Inc., a corporation whose mailing address is Post Office Box 330674, Atlantic Beach, FL 32233, (the "Grantor"), for and in consideration of the sum of \$1.00, and other good and valuable consideration, the receipt of which is hereby acknowledged, does hereby remise, release and quitclaim to second party, **Golden Buck Group, LLC**, a limited liability company, whose mailing address is **Post Office Box 292, Lake Havasu City, AZ 86405**, (the "Grantee"), all interests of the following unpatented mining claims lands and property, together with all improvements located on the property in the County of Mohave, State of Arizona:

Buck Mtn #1	AMC 356007	S 22 T 15 N R 18 W NW
Buck Mtn #2	AMC 356008	S 22 T 15 N R 18 W NE
Buck Mtn #3	AMC 356009	S 22 T 15 N R 18 W SE
Buck Mtn #4	AMC 356010	S 22 T 15 N R 18 W SW
Buck Mtn #13	AMC 356019	S 34 T 15 N R 18 W NW
Buck Mtn #14	AMC 356020	S 34 T 15 N R 18 W NE
Buck Mtn #15	AMC 356021	S 34 T 15 N R 18 W SW
Buck Mtn #16	AMC 356022	S 34 T 15 N R 18 W SE

TO HAVE AND TO HOLD the property unto the Grantee and the Grantee's heirs and assigns forever, with all appurtenances and interests belonging on and to the property.

EXEMPT FROM AFFIDAVIT REQUIREMENTS PURSUANT TO A.R.S. 11-1134 (A)(6).

3/5/2013 18  
ENTERED INTO COMPUTER

RECEIVED  
2013 FEB -8 P 2:47





COPY



FEE# 2012066779

OFFICIAL RECORDS  
OF MOHAVE COUNTY  
CAROL MEIER,  
COUNTY RECORDER



12/24/2012 01:57 PM Fee: \$10.00

PAGE: 1 of 2

2

After recording return to:  
Golden Buck Ventures LLC  
Post Office Box 292, Lake Havasu City, AZ 86405

Above this line reserved for official use only

**QUITCLAIM DEED**

**KNOW ALL MEN BY THESE PRESENTS THAT:**

**THIS QUITCLAIM DEED**, executed on the 24th day of December, 2012, by first party, Crystal Clear Lands Trust, Inc., a corporation whose mailing address is Post Office Box 330674, Atlantic Beach, FL 32233, (the "Grantor"), for and in consideration of the sum of \$1.00, and other good and valuable consideration, the receipt of which is hereby acknowledged, does hereby remise, release and quitclaim to second party, Golden Buck Ventures, LLC, a limited liability company, whose mailing address is Post Office Box 292, Lake Havasu City, AZ 86405, (the "Grantee"), all interests of the following unpatented mining claims lands and property, together with all improvements located on the property in the County of Mohave, State of Arizona:

Buck Mtn #5	AMC 356011	S 24 T 15 N R 18 W NW
Buck Mtn #6	AMC 356012	S 24 T 15 N R 18 W NE
Buck Mtn #7	AMC 356013	S 24 T 15 N R 18 W SE
Buck Mtn #8	AMC 356014	S 24 T 15 N R 18 W SW
Buck Mtn #9	AMC 356015	S 26 T 15 N R 18 W NW
Buck Mtn #10	AMC 356016	S 26 T 15 N R 18 W NE
Buck Mtn #11	AMC 356017	S 26 T 15 N R 18 W SE
Buck Mtn #12	AMC 356018	S 26 T 15 N R 18 W SW

TO HAVE AND TO HOLD the property unto the Grantee and the Grantee's heirs and assigns forever, with all appurtenances and interests belonging on and to the property.

EXEMPT FROM AFFIDAVIT REQUIREMENTS PURSUANT TO A.R.S. 11-1134 (A)(6).

3/5/2013 TD

ENTERED INTO COMPUTER

RECORDED  
2013 FEB - 8 P 2:17

IN WITNESS WHEREOF, the said first party has signed under seal this 24<sup>th</sup> day of November 2012.

Laurie Monson Anderson, CEO  
Signature of First Party ("Grantor")


Laurie Monson Anderson, CEO/SEC  
FOR: Crystal Clear Lands Trust, Inc. ("Grantor")

STATE OF ARIZONA  
COUNTY OF MOHAVE

On this 24 day of Nov, 2012 before me, Taylor Lipp, personally appeared Laurie M. Anderson, personally known to me (or proved to me on the basis of satisfactory evidence) to be the person(s) whose name(s) is/are subscribed to the within instrument and acknowledged to me that she/he/they executed the same in his/her/their authorized capacity(ies), and that by his/her/their signature on the instrument the person, or the entity upon behalf of which the person(s) acted, executed the instrument.

WITNESS my hand and official seal.

Signature [Handwritten Signature]  
Affiant  Known  Produced ID   
Type of ID AZ State ID card



Prepared by:  
Laurie Monson-Anderson  
FOR Crystal Clear Lands Trust, Inc.  
Post Office Box 330674, Atlantic Beach, FL 32233

Vertical text on the right side of the page, possibly a stamp or recording information.



# Mineral Business Appraisal

Your Resource for Solid Mineral Property and Mining Business Valuation

Michael R. Cartwright, CMA/RPG/CQP, Principal Consultant

Five Claret Court, Reno, NV 89512-4744

Tel/Fax: 775-322-9028 E-Mail: michael@minval.com Web Site: www.minval.com



Laurie Monson Anderson  
Crystal Clear Capital Consultants  
P O Box 330674  
Atlantic Beach, FL 32233

20 December 2012

RE: Crystal Clear Capital Consultants Deep Canyon and Planet Placer Claims Discovery Letter

Dear Ms Anderson,

This Discovery Letter is in response to your request to have Mineral Business Appraisal examine certain documents that have been provided to me to prepare an opinion that 'discovery' was made on the following Deep Canyon and Planet Placer unpatented association placer mining claims prior to a transfer from Jerry Henderson, et al, to Crystal Clear Capital Consultants (CCCC), on 24 December 2001. These 19 claims are located in Sections 12 and 14 in Township 15 North, Range 18 West, and in Sections 28, 30 and 34 in Township 16 North, Range 19 West, G&SRB&M, Mohave County, Arizona.

<u>Claim Name</u>	<u>Serial Number</u>	<u>County</u>	<u>Location</u>
Deep Canyon #13	AMC 282090	Mohave	S12 T15N R18W NW
Deep Canyon #14	AMC 282091	Mohave	S12 T15N R18W NE
Deep Canyon #15	AMC 282092	Mohave	S12 T15N R18W SE
Deep Canyon #16	AMC 282093	Mohave	S12 T15N R18W SE
Deep Canyon #18	AMC 282095	Mohave	S14 T15N R18W NE
Deep Canyon #19	AMC 282096	Mohave	S14 T15N R18W SE
Deep Canyon #20	AMC 282097	Mohave	S14 T15N R18 W SW
Planet Placer #5	AMC 249505	Mohave	S34 T16N R19W NW
Planet Placer #6	AMC 249506	Mohave	S34 T16N R19W NE
Planet Placer #7	AMC 249507	Mohave	S34 T16 N R19W SE
Planet Placer #8	AMC 249508	Mohave	S34 T16N R19W SW
Planet Placer #9	AMC 249509	Mohave	S28 T16N R19W NW
Planet Placer #10	AMC 249510	Mohave	S28 T16N R19W NE
Planet Placer #11	AMC 249511	Mohave	S28 T16N R19W SE
Planet Placer #12	AMC 249512	Mohave	S28 T16N R19W SW
Planet Placer #17	AMC 249517	Mohave	S30 T16N R19W NW
Planet Placer #18	AMC 249518	Mohave	S30 T16N R19W NE
Planet Placer #19	AMC 249519	Mohave	S30 T16N R19W SE
Planet Placer #20	AMC 249520	Mohave	S30 T16N R19W SW


2012-12-20 10:01:17

The documents available to me included, but were not limited to, LR 2000 Serial Register Pages, various geologic reports, Assessment Affidavits, claim location and sampling maps, letters, memos and other various data regarding sampling and assay values for the above listed Deep Canyon and Planet Placer claims.

This letter outlines our understanding of the terms ‘discovery’ and ‘Prudent Man Rule’ as noted in Bureau of Land Management Regulations. To paraphrase the definition in *Castle v. Womble*, discovery occurs upon the finding of a mineral deposit revealed to be of sufficient qualitative and quantitative value to warrant the expenditure of effort to develop a mine in the reasonable anticipation that a profitable mining operation may result (Maley, *Mineral Law*, Sixth edition). Discovery includes the application of the Prudent Person Test.

According to the Assessment Affidavits and various geologic reports, letters and other data, samples appear to have been collected, processed and assayed from each of the 7 Deep Canyon and 12 Planet Placer association placer claims prior to their location and through the time of Jerry Henderson’s death in 2004. It is therefore my opinion as an Arizona Professional Geologist (19795) that all of the Deep Canyon and Planet Placer claims had clearly demonstrated discovery of a valuable mineral deposit prior to their transfer from Jerry Henderson, et al, to Crystal Clear Capital Consultants on 24 December 2001.

Respectfully Submitted,


  
 Registered Professional Geologist (19795)

RECEIVED  
 2013 FEB - 3 PM 2:47



**FEE# 2012066781**

OFFICIAL RECORDS  
OF MOHAVE COUNTY  
CAROL MEIER,  
COUNTY RECORDER



12/24/2012 01:57 PM Fee: \$10.00

PAGE: 1 of 2

2

After recording return to:  
Golden Buck Canyon LLC  
Post Office Box 292, Lake Havasu City, AZ 86405

Above this line reserved for official use only

### QUITCLAIM DEED

#### KNOW ALL MEN BY THESE PRESENTS THAT:

**THIS QUITCLAIM DEED**, executed on the 24th day of December, 2012, by first party, Crystal Clear Capital Consultants, Inc., a corporation whose mailing address is Post Office Box 330674, Atlantic Beach, FL 32233, (the "Grantor"), for and in consideration of the sum of \$1.00, and other good and valuable consideration, the receipt of which is hereby acknowledged, does hereby remise, release and quitclaim to second party, **Golden Buck Canyon, LLC**, a limited liability company, whose mailing address is Post Office Box 292, Lake Havasu City, AZ 86405, (the "Grantee"), all interests of the following unpatented mining claims lands and property, together with all improvements located on the property in the County of Mohave, State of Arizona:

Deep Canyon #13	AMC 282090	S 12 T 15 N R 18 W NW
Deep Canyon #14	AMC 282091	S 12 T 15 N R 18 W NE
Deep Canyon #15	AMC 282092	S 12 T 15 N R 18 W SE
Deep Canyon #16	AMC 282093	S 12 T 15 N R 18 W SE
Deep Canyon #18	AMC 282095	S 14 T 15 N R 18 W NE
Deep Canyon #19	AMC 282096	S 14 T 15 N R 18 W SE
Deep Canyon #20	AMC 282097	S 14 T 15 N R 18 W SW

TO HAVE AND TO HOLD the property unto the Grantee and the Grantee's heirs and assigns forever, with all appurtenances and interests belonging on and to the property.

EXEMPT FROM AFFIDAVIT REQUIREMENTS PURSUANT TO A.R.S. 11-1134 (A)(6).

3/5/2013 TD

ENTERED INTO COMPUTER

RECEIVED  
2013 FEB - 9 PM 2:48

IN WITNESS WHEREOF, the said first party has signed under seal this 27<sup>th</sup> day of October, 2012.

*[Handwritten Signature]*  
Signature of First Party ("Grantor")

Laurie Monson Anderson, CEO/SEC  
FOR: Crystal Clear Capital Consultants, Inc. ("Grantor")

STATE OF ARIZONA  
COUNTY OF MOHAVE


On this 21 day of DEC, 2012 before me, Taylor Lipp, personally appeared Laurie M. Anderson personally known to me (or proved to me on the basis of satisfactory evidence) to be the person(s) whose name(s) is/are subscribed to the within instrument and acknowledged to me that she/he/they executed the same in his/her/their authorized capacity(ies), and that by his/her/their signature on the instrument the person, or the entity upon behalf of which the person(s) acted, executed the instrument.

WITNESS my hand and official seal.

*[Handwritten Signature]*  
Signature \_\_\_\_\_

Affiant \_\_\_\_\_ Known \_\_\_\_\_ Produced ID

Type of ID AZ State ID card



Prepared by:  
Laurie Monson-Anderson  
FOR Crystal Clear Capital Consultants, Inc.  
Post Office Box 330674, Atlantic Beach, FL 32233

RECORDED  
2012 FEB - 2 PM 3:09

COPY



FEE# 2012066783

OFFICIAL RECORDS  
OF MOHAVE COUNTY  
CAROL MEIER,  
COUNTY RECORDER



12/24/2012 01:57 PM Fee: \$10.00

PAGE: 1 of 2

Above this line reserved for official use only

2

After recording return to:  
Golden Planet Group, LLC  
Post Office Box 292, Lake Havasu City, AZ 86405

**QUITCLAIM DEED**

**KNOW ALL MEN BY THESE PRESENTS THAT:**

**THIS QUITCLAIM DEED**, executed on the 24th day of December, 2012, by first party, Crystal Clear Capital Consultants, Inc., a corporation whose mailing address is Post Office Box 330674, Atlantic Beach, FL 32233, (the "Grantor"), for and in consideration of the sum of \$1.00, and other good and valuable consideration, the receipt of which is hereby acknowledged, does hereby remise, release and quitclaim to second party, Golden Planet Group, LLC, a limited liability company, whose mailing address is Post Office Box 292, Lake Havasu City, AZ 86405, (the "Grantee"), all interests of the following unpatented mining claims lands and property, together with all improvements located on the property in the County of Mohave, State of Arizona:

Planet Placer #5	AMC 249505	S 34	T 16 N	R 19 W	NW
Planet Placer #6	AMC 249506	S 34	T 16 N	R 19 W	NE
Planet Placer #7	AMC 249507	S 34	T 16 N	R 19 W	SE
Planet Placer #8	AMC 249508	S 34	T 16 N	R 19 W	SW



TO HAVE AND TO HOLD the property unto the Grantee and the Grantee's heirs and assigns forever, with all appurtenances and interests belonging on and to the property.

EXEMPT FROM AFFIDAVIT REQUIREMENTS PURSUANT TO A.R.S. 11-1134 (A)(6).

3/5/2013

ENTERED INTO COMPUTER

RECORDED  
INDEXED  
MAR 28 2013  
11:45 AM



IN WITNESS WHEREOF, the said first party has signed under seal this 21<sup>st</sup> day of December, 2012.

Laurie Monson Anderson, CEO  
Signature of First Party ("Grantor")

Laurie Monson Anderson, CEO/SEC  
FOR: Crystal Clear Capital Consultants, Inc. ("Grantor")

STATE OF ARIZONA  
COUNTY OF MOHAVE

On this 21 day of Dec, 2012 before me, Taylor Lipp, personally appeared Laurie M. Anderson personally known to me (or proved to me on the basis of satisfactory evidence) to be the person(s) whose name(s) is/are subscribed to the within instrument and acknowledged to me that she/he/they executed the same in his/her/their authorized capacity(ies), and that by his/her/their signature on the instrument the person, or the entity upon behalf of which the person(s) acted, executed the instrument.

WITNESS my hand and official seal.

Signature

[Handwritten Signature]

Affiant


Known

Produced ID

Type of ID

Arizona State ID card

(Seal)



Prepared by:  
Laurie Monson Anderson  
FOR Crystal Clear Capital Consultants, Inc.  
Post Office Box 330674, Atlantic Beach, FL 32233

COPY



FEE# 2012066782

OFFICIAL RECORDS  
OF MOHAVE COUNTY  
CAROL MEIER,  
COUNTY RECORDER



12/24/2012 01:57 PM Fee: \$10.00

PAGE: 1 of 2

Above this line reserved for official use only

2

After recording return to:  
Golden Planet Ventures, LLC  
Post Office Box 292, Lake Havasu City, AZ 86405

QUITCLAIM DEED

KNOW ALL MEN BY THESE PRESENTS THAT:

THIS QUITCLAIM DEED, executed on the 24th day of December, 2012, by first party, Crystal Clear Capital Consultants, Inc., a corporation whose mailing address is Post Office Box 330674, Atlantic Beach, FL 32233, (the "Grantor"), for and in consideration of the sum of \$1.00, and other good and valuable consideration, the receipt of which is hereby acknowledged, does hereby remise, release and quitclaim to second party, Golden Planet Ventures, LLC, a limited liability company, whose mailing address is Post Office Box 292, Lake Havasu City, AZ 86405, (the "Grantee"), all interests of the following unpatented mining claims lands and property, together with all improvements located on the property in the County of Mohave, State of Arizona:

- Planet Placer #9 AMC 249509 S 28 T 16 N R 19 W NW
- Planet Placer #10 AMC 249510 S 28 T 16 N R 19 W NE
- Planet Placer #11 AMC 249511 S 28 T 16 N R 19 W SE
- Planet Placer #12 AMC 249512 S 28 T 16 N R 19 W SW
  
- Planet Placer #17 AMC 249517 S 30 T 16 N R 19 W NW
- Planet Placer #18 AMC 249518 S 30 T 16 N R 19 W NE
- Planet Placer #19 AMC 249519 S 30 T 16 N R 19 W SE
- Planet Placer #20 AMC 249520 S 30 T 16 N R 19 W SW

TO HAVE AND TO HOLD the property unto the Grantee and the Grantee's heirs and assigns forever, with all appurtenances and interests belonging on and to the property.

EXEMPT FROM AFFIDAVIT REQUIREMENTS PURSUANT TO A.R.S. 11-1134(A)(6)

3/5/2013 TS

Page 1 of 2

ENTERED INTO COMPUTER

RECORDED  
2013 FEB - 8 10 24 AM

IN WITNESS WHEREOF, the said first party has signed under seal this 27<sup>th</sup> day of December 2012.

Laurie Monson Anderson, CEO  
Signature of First Party ("Grantor")

Laurie Monson Anderson, CEO/SEC  
FOR: Crystal Clear Capital Consultants, Inc. ("Grantor")

STATE OF ARIZONA

COUNTY OF MOHAVE

On this 24 day of Dec, 2012 before me, Taylor Lipp, personally appeared Laurie M. Anderson, personally known to me (or proved to me on the basis of satisfactory evidence) to be the person(s) whose name(s) is/are subscribed to the within instrument and acknowledged to me that she/he/they executed the same in his/her/their authorized capacity(ies), and that by his/her/their signature on the instrument the person, or the entity upon behalf of which the person(s) acted, executed the instrument.

WITNESS my hand and official seal.


Signature [Handwritten Signature]

Affiant

Known

Produced ID

Type of ID AZ State ID Card




Prepared by:  
Laurie Monson Anderson  
FOR Crystal Clear Capital Consultants, Inc.  
Post Office Box 330674, Atlantic Beach, FL 32233

Post Office Box 292  
LAKE HAVASU CITY, AZ 86405-0292

RECEIVED  
BLM AZ STATE OFFICE  
2013 FEB -8 P 3:00  
PHOENIX, ARIZONA

CERTIFIED MAIL™



7010 0290 0002 2223 7533



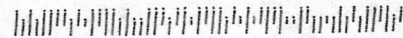
1000

85004

U.S. POSTAGE  
PAID  
LAKE HAVASU CIT. AZ  
86403  
FEB 06, '13  
AMOUNT

\$7.17  
00088536-03

AMY THROWER  
BUREAU OF LAND MANAGEMENT  
ONE NORTH CENTRAL AVENUE  
SUITE 800  
PHOENIX, AZ 85004-4427



**United States Department of the Interior**  
**Bureau of Land Management**  
 LANDS/RECREATION & PLANNING  
 ONE N CENTRAL AVE  
 PHOENIX, AZ 85004 -2203  
 Phone: 602-417-9200

Receipt

No: 2737037

<b>Transaction #:</b> 2819962	
<b>Date of Transaction:</b> 02/11/2013	
CUSTOMER:	
GOLDEN BUCK GROUP PO BOX 292 LAKE HAVASU CITY, AZ 86405-0292 US	

LINE #	QTY	DESCRIPTION	REMARKS	UNIT PRICE	TOTAL
1	1.00	LOCATABLE MINERALS / MINING CLAIMS- NOT NEW-UNADJUD, ONE AUTH NO. ONLY / MINING CLAIM MONEY RECEIVED CASES: AMC356007/\$350.00	QCD - 35	- n/a -	350.00
<b>TOTAL:</b>					<b>\$350.00</b>

PAYMENT INFORMATION					
1	AMOUNT:	350.00	POSTMARKED:	02/06/2013	
	TYPE:	CHECK	RECEIVED:	02/08/2013	
	CHECK NO:	1012			
	NAME:	MANAGEMENT CONSULTANCY INC PO BOX 292 LAKE HAVASU CITY AZ 86405-0292 US			

REMARKS

This receipt was generated by the automated BLM Collections and Billing System and is a paper representation of a portion of the official electronic record contained therein.



# United States Department of the Interior



BUREAU OF LAND MANAGEMENT

Arizona State Office

One North Central Avenue, Suite 800

Phoenix, Arizona 85004-4427

[www.blm.gov/az/](http://www.blm.gov/az/)

November 2, 2012

In Reply Refer To:  
3800 (9310) AT  
AMC356007

CERTIFIED MAIL – RETURN RECEIPT REQUEST 7012 2210 0000 8675 2247

## NOTICE

CRYSTAL CLEAR LANDS TRST INC  
PO BOX 330674  
ATLANTIC BEACH, FL 32233

This Notice Affects Those Claims  
Shown in the Block Below.

---

AMC356007 - 356010, 356015 - 356022  
BUCK MTN #1 - #4, #9 - #16

---

### 2013 Maintenance Fees - Additional Fees Required

Your maintenance fee payment for the 2013 assessment year, in the amount of \$140 per claim, for the placer claims listed above, has been received and is insufficient. **The total due on your claim(s) is: \$\$11,760.**

In accordance with the Consolidated Appropriations Act of 2012, Public Law 112-74 (125 Stat 1047), and FR44155-44158 (2012) Congress changed the way maintenance fees for placer mining claims are assessed. Instead of charging the maintenance fee on a per-claim basis, Congress stated that the fee, which is currently \$140, will be assessed on each 20 acre parcel of a placer claim or portion thereof.

Insufficient payment of the annual maintenance fee for the 2013 assessment year is a curable defect. **Therefore you are required to do one of the following within 30 days of receipt of this notice or your claim(s) will be declared forfeited:** 1) submit additional fees of \$140 per 20-acres or portion thereof based on the full acreage of the claim, or 2) amend the claim(s) to reduce the acres so a lesser fee is due and submit any additional fees due; or 3) relinquish the claim(s) in their entirety, in which case BLM will refund the maintenance fees you have already paid for the 2013 assessment year.

If you choose to amend the claims to reduce the acres, you must submit an amended location notice for each claim, with an accurate description and dimensions of the reduced claim, along with a map depicting the reduced claim, and a \$10 processing fee per amendment. An amendment must also be recorded at the county. If the amended claim contains more than 20 acres, calculate the additional fees due and submit those fees with the amendment(s).

pd \$11,760 AT

**SENDER: COMPLETE THIS SECTION**

- Complete items 1, 2, and 3. Also complete item 4 if Restricted Delivery is desired.
- Print your name and address on the reverse so that we can return the card to you.
- Attach this card to the back of the mailpiece, or on the front if space permits.

1. Article Addressed to:

CRYSTAL CLEAR LANDS TRST INC  
 PO BOX 330674  
 ATLANTIC BEACH, FL 32233

AMC356007 - 356010, 356015 - 356022

2. Article Number

(Transfer from service label)

7012 2210 0000 8675 2247

**COMPLETE THIS SECTION ON DELIVERY**

A. Signature

X

 Agent Addressee

B. Received by (Printed Name)

C. Date of Delivery

D. Is delivery address different from item 1?  Yes

If YES, enter delivery address below:

 No

3. Service Type


 Certified Mail Express Mail Registered Return Receipt for Merchandise Insured Mail C.O.D.

4. Restricted Delivery? (Extra Fee)

 Yes

RECEIVED  
 PHOENIX ARIZONA  
 NOV 13 2007  
 10:25 AM  
 POST OFFICE

UNITED STATES POSTAL SERVICE




First-Class Mail  
Postage & Fees Paid  
USPS  
Permit No. G-10

- Sender: Please print your name, address, and ZIP+4 in this box •

Bureau of Land Management  
Arizona State Office  
One North Central Avenue, Ste 800  
Phoenix, AZ 85004-4427

11/14





Please include your Arizona Mining Claim (AMC) serial number(s) and claim name(s) when submitting the additional fees, and note that you are paying additional fees due. If additional information is required, please contact Amy Thrower at 602-417-9334.

*Rebecca Heick*

Rebecca Heick  
Group Administrator  
Lands and Minerals

**NOTICE!!**

**These documents have been scanned!**

**Do not place un-scanned documents beneath this notice!**

**Do not remove this notice from this file!**

GPO Jacket No. 560-102  
Print Order 61540  
Rise Business Services, LLC  
Job=AZ15 6/26/2019



Box Number= AZ15134



Claim Begin-End: AMC356007-AMC356022

**3 Transfers**



AZ15134-3

AMC356454-AMC363464

# Crystal Clear Lands Trust, Inc.

**Florida**  
Post Office Box 330674  
Atlantic Beach, FL 32233

Telephone: 904-994-9144  
Telecopier: 775-255-8335  
[CrystalClearCapital@Comcast.net](mailto:CrystalClearCapital@Comcast.net)

**California**  
5225 Canyon Crest Dr., #71-415  
Riverside, CA 92507

September 13, 2004

Ms. Mary Hyde, Adjudicator  
Bureau of Land Management  
222 North Central Avenue  
Phoenix, AZ 85004

Dear Ms. Hyde,

Per our telecon, please find enclosed the requisite documentation for two conveyances of the 16 Buck Mountain Claims from Jody Bevan, Brandon Bevan, Heather Henderson, Scott Henderson, Janet Brickett, Lori Bevan (aka Lori Gemzer) and Iris Henderson to Jerry Henderson, and then, in turn from Jerry Henderson's (deceased) heirs to Crystal Clear Lands Trust, Inc. Enclosed you have:

1. Copies of Quitclaim Deeds from Jody Bevan, Brandon Bevan, Heather Henderson, Scott Henderson, Janet Brickett, Lori Bevan (aka Lori Gemzer) and Iris Henderson to Jerry Henderson.
2. Copies of Jerry C. Henderson's death certificate, Financial Power of Attorney, Special Power of Attorney, Last Will And Testament, Beneficiaries' Release and Waiver Agreement, Co-Executor's Consent Agreements (2), Mining Claims Agreement, and Purchase and Sale Agreement.
3. Copies of Quitclaim Deeds from Jerry C. Henderson's heirs to Crystal Clear Lands Trust, Inc.
4. Crystal Clear check # 7747 in the amount of \$160.00 made payable to the Bureau of Land Management which has been included to cover the costs of the two conveyances of 16 claims @ \$5.00 each = \$80.00, twice.

Please send back a copy of all claims serial register pages, docs with BLM time and date stamp and a receipt.

Please do not mistake Crystal Clear Lands Trust, Inc. with our other corporation, Crystal Clear Capital Consultants, Inc. These are two separate entities with separate holdings.

Please contact me should you have any questions. Thanking you in advance for your assistance.

Sincerely,  
Crystal Clear Lands Trust, Inc.

  
Laurie Monson-Anderson  
CEO

Enclosures (11 doc sets [81pgs], 1 check)  
DHL/Airborne Express Airbill Number 8706896240

RECEIVED  
BUREAU OF  
LAND MANAGEMENT  
2004 SEP 16 P 1:55  
ARIZONA  
STATE OFFICE  
PHOENIX, ARIZONA

ENTERED IN COMPUTER

10/12/04 MHT

**United States Department of the Interior**  
**Bureau of Land Management**  
 BUSINESS & SUPPORT SVCS DIV  
 222 N CENTRAL AVE  
 PHOENIX, AZ 85004 -2203  
 Phone: (602) 417-9200

Receipt	
No:	953530

<b>Transaction #:</b> 988094
<b>Date of Transaction:</b> 09/17/2004
<b>CUSTOMER:</b> CRYSTAL CLEAR LANDS TRUST PO BOX 330674 ATLANTIC BEACH,FL 32233

LINE #	QTY	DESCRIPTION	REMARKS	UNIT PRICE	TOTAL
1	1.00	LOCATABLE MINERALS / MINING CLAIMS-NOT NEW-UNADJUD,ONE AUTH NO. ONLY / MINING CLAIM MONEY RECEIVED (455) <b>CASES:</b> AMC356007/\$160.00	TRF (32)	- n/a -	160.00
<b>TOTAL:</b>					<b>\$160.00</b>

PAYMENT INFORMATION			
1	AMOUNT:	\$160.00	POSTMARKED: N/A
	TYPE:	CHECK	RECEIVED: 09/17/2004
	CHECK NO:	7747	
	NAME:	CRYSTAL CLEAR LANDS TRUST PO BOX 330674 ATLANTIC BEACH FL 32233	

REMARKS

This receipt was generated by the automated BLM Collections and Billing System and is a paper representation of a portion of the official electronic record contained therein.

**United States Department of the Interior**  
**Bureau of Land Management**  
 BUSINESS & SUPPORT SVCS DIV  
 222 N CENTRAL AVE  
 PHOENIX, AZ 85004 -2203  
 Phone: (602) 417-9200

Receipt	
No:	967423

<b>Transaction #:</b> 1002220
<b>Date of Transaction:</b> 10/12/2004
<b>CUSTOMER:</b> CRYSTAL CLEAR CAPITAL CONSULTANTS, INC BOX 330674 ATLANTIC BEACH,FL 32233

LINE #	QTY	DESCRIPTION	REMARKS	UNIT PRICE	TOTAL
1	1.00	LOCATABLE MINERALS / MINING CLAIMS-NOT NEW-UNADJUD,ONE AUTH NO. ONLY / MINING CLAIM MONEY RECEIVED (455) CASES: AMC356007/\$80.00	TRF (16)	- n/a -	80.00
<b>TOTAL:</b>					<b>\$80.00</b>

PAYMENT INFORMATION																													
NOTE: Items will appear on credit card statement as "Bureau of Land Management".																													
1	<table border="1"> <tr> <td>AMOUNT:</td> <td>\$80.00</td> <td>POSTMARKED:</td> <td>N/A</td> </tr> <tr> <td>TYPE:</td> <td>CREDIT CARD</td> <td>RECEIVED:</td> <td>10/12/2004</td> </tr> <tr> <td>NAME:</td> <td colspan="3">CRYSTAL CLEAR CAPITAL CONSULTANTS, INC BOX 330674 ATLANTIC BEACH FL 32233</td> </tr> <tr> <td>CARD NO:</td> <td>XXXXXXXXXXXX4833</td> <td>AUTH CODE:</td> <td>181934</td> </tr> <tr> <td>NAME ON CARD:</td> <td colspan="3">CRYSTAL CLEAR</td> </tr> <tr> <td>EXPIRES:</td> <td colspan="3">08/31/2008</td> </tr> <tr> <td>SIGNATURE:</td> <td colspan="3"></td> </tr> </table>	AMOUNT:	\$80.00	POSTMARKED:	N/A	TYPE:	CREDIT CARD	RECEIVED:	10/12/2004	NAME:	CRYSTAL CLEAR CAPITAL CONSULTANTS, INC BOX 330674 ATLANTIC BEACH FL 32233			CARD NO:	XXXXXXXXXXXX4833	AUTH CODE:	181934	NAME ON CARD:	CRYSTAL CLEAR			EXPIRES:	08/31/2008			SIGNATURE:			
AMOUNT:	\$80.00	POSTMARKED:	N/A																										
TYPE:	CREDIT CARD	RECEIVED:	10/12/2004																										
NAME:	CRYSTAL CLEAR CAPITAL CONSULTANTS, INC BOX 330674 ATLANTIC BEACH FL 32233																												
CARD NO:	XXXXXXXXXXXX4833	AUTH CODE:	181934																										
NAME ON CARD:	CRYSTAL CLEAR																												
EXPIRES:	08/31/2008																												
SIGNATURE:																													

REMARKS

This receipt was generated by the automated BLM Collections and Billing System and is a paper representation of a portion of the official electronic record contained therein.

*Scott Henderson*  
*Janet Brickett* } grantors for  
 AMC 356013-020  
 to Crystal Clear

RECEIVED  
BUREAU OF  
LAND MANAGEMENT

2004 SEP 16 P 1:56

ARIZONA  
STATE OFFICE  
PHOENIX, ARIZONA

LF298-04  
R298-04

## QUITCLAIM DEED

THIS QUITCLAIM DEED, executed this 30<sup>TH</sup> day of August, 20 04,  
by first party, Grantor,  
whose post office address is Becky Henderson  
to second party, Grantee, Crystal Clear Lands Trust, Inc.  
whose post office address is Post Office Box 330674, Atlantic Beach, FL 32233

*W8721 Advent Rd*  
*FF Atkinson, WI*  
*53538*

WITNESSETH, That the said first party, for good consideration and for the sum of  
One Dollar (\$ 1.00 )  
paid by the said second party, the receipt whereof is hereby acknowledged, does hereby remise, release  
and quitclaim unto the said second party forever, all the right, title, interest and claim which the said first  
party has in and to the following described parcel of land, and improvements and appurtenances thereto in  
the County of Mohave, State of Arizona to wit:

The following list of the Subject Claims contains legal descriptions that accurately correspond to those listed and  
described by the Bureau of Land Management:

AMC356007 BUCK MTN #1 Township 0150N Range 0180W Section 022 Subdivision NW  
AMC356008 BUCK MTN #2 Township 0150N Range 0180W Section 022 Subdivision NE  
AMC356009 BUCK MTN #3 Township 0150N Range 0180W Section 022 Subdivision SE  
AMC356010 BUCK MTN #4 Township 0150N Range 0180W Section 022 Subdivision SW  
AMC356011 BUCK MTN #5 Township 0150N Range 0180W Section 024 Subdivision NW  
AMC356012 BUCK MTN #6 Township 0150N Range 0180W Section 024 Subdivision NE  
AMC356013 BUCK MTN #7 Township 0150N Range 0180W Section 024 Subdivision SE  
AMC356014 BUCK MTN #8 Township 0150N Range 0180W Section 024 Subdivision SW  
AMC356015 BUCK MTN #9 Township 0150N Range 0180W Section 026 Subdivision NW  
AMC356016 BUCK MTN #10 Township 0150N Range 0180W Section 026 Subdivision NE  
AMC356017 BUCK MTN #11 Township 0150N Range 0180W Section 026 Subdivision SE  
AMC356018 BUCK MTN #12 Township 0150N Range 0180W Section 026 Subdivision SW  
AMC356019 BUCK MTN #13 Township 0150N Range 0180W Section 034 Subdivision NW  
AMC356020 BUCK MTN #14 Township 0150N Range 0180W Section 034 Subdivision NE  
AMC356021 BUCK MTN #15 Township 0150N Range 0180W Section 034 Subdivision SE  
AMC356022 BUCK MTN #16 Township 0150N Range 0180W Section 034 Subdivision SW

*Mlyde*

IN WITNESS WHEREOF, The said first party has signed and sealed these presents the day and year first above written. Signed, sealed and delivered in presence of:

Leif Larson  
Signature of Witness

Leif Larson  
Print name of Witness

Erik Begley  
Signature of Witness

Erik Begley  
Print name of Witness

Becky Henderson  
Signature of First Party

Becky Henderson  
Print name of First Party

\_\_\_\_\_  
Signature of First Party

\_\_\_\_\_  
Print name of First Party

State of \_\_\_\_\_  
County of \_\_\_\_\_  
On \_\_\_\_\_ before me,  
appeared

personally known to me (or proved to me on the basis of satisfactory evidence) to be the person(s) whose name(s) is/are subscribed to the within instrument and acknowledged to me that he/she/they executed the same in his/her/their authorized capacity(ies), and that by his/her/their signature(s) on the instrument the person(s), or the entity upon behalf of which the person(s) acted, executed the instrument.  
WITNESS my hand and official seal.

Debbie A Lewis  
Signature of Notary

Affiant Known Produced ID \_\_\_\_\_  
Type of ID WT DR (Seal)

State of UT  
County of Dane  
On Aug 30, 2004 before me,  
appeared

personally known to me (or proved to me on the basis of satisfactory evidence) to be the person(s) whose name(s) is/are subscribed to the within instrument and acknowledged to me that he/she/they executed the same in his/her/their authorized capacity(ies), and that by his/her/their signature(s) on the instrument the person(s), or the entity upon behalf of which the person(s) acted, executed the instrument.  
WITNESS my hand and official seal.

\_\_\_\_\_  
Signature of Notary

Affiant Known Produced ID \_\_\_\_\_  
Type of ID \_\_\_\_\_ (Seal)

\_\_\_\_\_  
Signature of Preparer

\_\_\_\_\_  
Print Name of Preparer

\_\_\_\_\_  
Address of Preparer

RECEIVED  
BUREAU OF  
LAND MANAGEMENT  
2004 SEP 16 P 1:16  
ARIZONA  
STATE OFFICE  
PHOENIX, ARIZONA

RECEIVED  
BUREAU OF  
LAND MANAGEMENT

2004 SEP 16 P 1:55

ARIZONA  
STATE OFFICE  
PHOENIX, ARIZONA

LF298-04  
R298-04

### QUITCLAIM DEED

THIS QUITCLAIM DEED, executed this 30th day of August, 20 04,  
by first party, Grantor, Janet Brickett  
whose post office address is 710 Rolling Hills Drive, Lake Havasu City, AZ 86406  
to second party, Grantee, Crystal Clear Lands Trust, Inc.  
whose post office address is Post Office Box 330674, Atlantic Beach, FL 32233

WITNESSETH, That the said first party, for good consideration and for the sum of One Dollar (\$ 1.00 )  
paid by the said second party, the receipt whereof is hereby acknowledged, does hereby remise, release and quitclaim unto the said second party forever, all the right, title, interest and claim which the said first party has in and to the following described parcel of land, and improvements and appurtenances thereto in the County of Mohave, State of Arizona to wit:

The following list of the Subject Claims contains legal descriptions that accurately correspond to those listed and described by the Bureau of Land Management:

- AMC356007 BUCK MTN #1 Township 0150N Range 0180W Section 022 Subdivision NW
- AMC356008 BUCK MTN #2 Township 0150N Range 0180W Section 022 Subdivision NE
- AMC356009 BUCK MTN #3 Township 0150N Range 0180W Section 022 Subdivision SE
- AMC356010 BUCK MTN #4 Township 0150N Range 0180W Section 022 Subdivision SW
- AMC356011 BUCK MTN #5 Township 0150N Range 0180W Section 024 Subdivision NW
- AMC356012 BUCK MTN #6 Township 0150N Range 0180W Section 024 Subdivision NE
- AMC356013 BUCK MTN #7 Township 0150N Range 0180W Section 024 Subdivision SE
- AMC356014 BUCK MTN #8 Township 0150N Range 0180W Section 024 Subdivision SW
- AMC356015 BUCK MTN #9 Township 0150N Range 0180W Section 026 Subdivision NW
- AMC356016 BUCK MTN #10 Township 0150N Range 0180W Section 026 Subdivision NE
- AMC356017 BUCK MTN #11 Township 0150N Range 0180W Section 026 Subdivision SE
- AMC356018 BUCK MTN #12 Township 0150N Range 0180W Section 026 Subdivision SW
- AMC356019 BUCK MTN #13 Township 0150N Range 0180W Section 034 Subdivision NW
- AMC356020 BUCK MTN #14 Township 0150N Range 0180W Section 034 Subdivision NE
- AMC356021 BUCK MTN #15 Township 0150N Range 0180W Section 034 Subdivision SE
- AMC356022 BUCK MTN #16 Township 0150N Range 0180W Section 034 Subdivision SW

earned on Receipt 967123  
" " " "  
" " " "  
" " " "  
" " " "  
" " " "

© 1992-2001 Mide E-Z Products, Inc. Page 1 Rev. 10A11  
This product does not constitute the rendering of legal advice or services. This product is intended for informational use only and is not a substitute for legal advice. State laws vary, so consult an attorney on all legal matters. This product was not necessarily prepared by a person licensed to practice law in your state.

ZBAZAFAP

*mkjale*



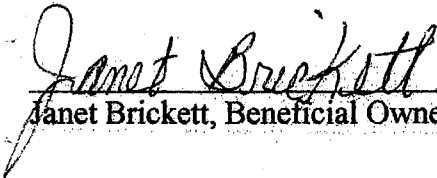
RECEIVED  
BUREAU OF  
LAND MANAGEMENT

2004 SEP 16 P 1:58

ARIZONA  
STATE OFFICE  
PHOENIX, ARIZONA

IN WITNESS WHEREOF, the parties hereto have affixed their signatures as of the date first above written.

**BENEFICIAL OWNERS:**

  
Janet Brickett, Beneficial Owner

\_\_\_\_\_  
Lori Gemzer, Beneficial Owner

\_\_\_\_\_  
Scott N. Henderson, Beneficial Owner

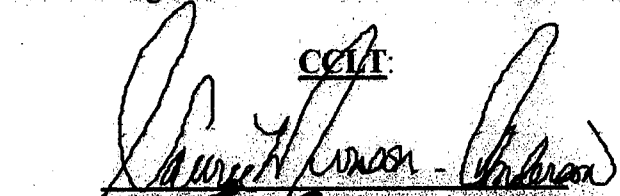

\_\_\_\_\_  
Annette Russell, Beneficial Owner

\_\_\_\_\_  
Rachel Whiting, Beneficial Owner

\_\_\_\_\_  
Amethyst Dawn Begley, Co-Beneficial Owner

\_\_\_\_\_  
Becky Henderson, Co-Beneficial Owner

\_\_\_\_\_  
Sarah Kobunski, Co-Beneficial Owner

CCIT:  
  
Laurie Monson-Anderson, CEO  
  
Jemal Lilly, President

ARC Agmt  
BM

RECEIVED  
BUREAU OF  
LAND MANAGEMENT  
2004 SEP 16 P 1:56

ARIZONA  
STATE OFFICE  
PHOENIX, ARIZONA

LF298-04  
R298-04

### QUITCLAIM DEED

THIS QUITCLAIM DEED, executed this 30<sup>th</sup> day of August, 20 04,

by first party, Grantor, Rachel Whiting  
whose post office address is 6787 Vintage Highland Ln. Las Vegas NV. 89110  
to second party, Grantee, Crystal Clear Lands Trist, Inc.  
whose post office address is Post Office Box 330674, Atlantic Beach, FL 32233

WITNESSETH, That the said first party, for good consideration and for the sum of One Dollar (\$ 1.00 ) paid by the said second party, the receipt whereof is hereby acknowledged, does hereby remise, release and quitclaim unto the said second party forever, all the right, title, interest and claim which the said first party has in and to the following described parcel of land, and improvements and appurtenances thereto in the County of Mohave, State of Arizona to wit:

The following list of the Subject Claims contains legal descriptions that accurately correspond to those listed and described by the Bureau of Land Management:

- AMC356007 BUCK MTN #1 Township 0150N Range 0180W Section 022 Subdivision NW
- AMC356008 BUCK MTN #2 Township 0150N Range 0180W Section 022 Subdivision NE
- AMC356009 BUCK MTN #3 Township 0150N Range 0180W Section 022 Subdivision SE
- AMC356010 BUCK MTN #4 Township 0150N Range 0180W Section 022 Subdivision SW
- AMC356011 BUCK MTN #5 Township 0150N Range 0180W Section 024 Subdivision NW
- AMC356012 BUCK MTN #6 Township 0150N Range 0180W Section 024 Subdivision NE
- AMC356013 BUCK MTN #7 Township 0150N Range 0180W Section 024 Subdivision SE
- AMC356014 BUCK MTN #8 Township 0150N Range 0180W Section 024 Subdivision SW
- AMC356015 BUCK MTN #9 Township 0150N Range 0180W Section 026 Subdivision NW
- AMC356016 BUCK MTN #10 Township 0150N Range 0180W Section 026 Subdivision NE
- AMC356017 BUCK MTN #11 Township 0150N Range 0180W Section 026 Subdivision SE
- AMC356018 BUCK MTN #12 Township 0150N Range 0180W Section 026 Subdivision SW
- AMC356019 BUCK MTN #13 Township 0150N Range 0180W Section 034 Subdivision NW
- AMC356020 BUCK MTN #14 Township 0150N Range 0180W Section 034 Subdivision NE
- AMC356021 BUCK MTN #15 Township 0150N Range 0180W Section 034 Subdivision SE
- AMC356022 BUCK MTN #16 Township 0150N Range 0180W Section 034 Subdivision SW

ZBAZAFAP

*Malysde*

IN WITNESS WHEREOF, The said first party has signed and sealed these presents the day and year first above written. Signed, sealed and delivered in presence of:

Carol Davis  
Signature of Witness

Carol Davis  
Print name of Witness

\_\_\_\_\_  
Signature of Witness

\_\_\_\_\_  
Print name of Witness

Rachel Whiting  
Signature of First Party

Rachel Whiting Rachel Whiting  
Print name of First Party

\_\_\_\_\_  
Signature of First Party

\_\_\_\_\_  
Print name of First Party

State of Nevada  
County of Clark

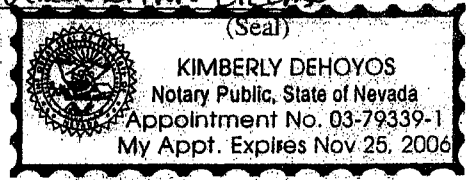
On 30<sup>th</sup> August, 2004 before me, Kimberly DeHoyos  
appeared Rachel Whiting

personally known to me (or proved to me on the basis of satisfactory evidence) to be the person(s) whose name(s) is/are subscribed to the within instrument and acknowledged to me that he/she/they executed the same in his/her/their authorized capacity(ies), and that by his/her/their signature(s) on the instrument the person(s), or the entity upon behalf of which the person(s) acted, executed the instrument.

WITNESS my hand and official seal.

Kimberly DeHoyos  
Signature of Notary

Affiant Known  Produced ID  
Type of ID Nevada Drivers License  
(Seal)



State of  
County of

On \_\_\_\_\_ before me,  
appeared

personally known to me (or proved to me on the basis of satisfactory evidence) to be the person(s) whose name(s) is/are subscribed to the within instrument and acknowledged to me that he/she/they executed the same in his/her/their authorized capacity(ies), and that by his/her/their signature(s) on the instrument the person(s), or the entity upon behalf of which the person(s) acted, executed the instrument.

WITNESS my hand and official seal.

\_\_\_\_\_  
Signature of Notary

Affiant Known  Produced ID  
Type of ID \_\_\_\_\_  
(Seal)

\_\_\_\_\_  
Signature of Preparer

\_\_\_\_\_  
Print Name of Preparer

\_\_\_\_\_  
Address of Preparer

RECEIVED  
BUREAU OF  
LAND MANAGEMENT

2004 SEP 16 P 1:56

ARIZONA  
STATE OFFICE  
PHOENIX, ARIZONA

RECEIVED  
BUREAU OF  
LAND MANAGEMENT

2004 SEP 16 P 1:57

ARIZONA  
STATE OFFICE  
PHOENIX, ARIZONA

LF298-04  
R298-04

### QUITCLAIM DEED

THIS QUITCLAIM DEED, executed this 30<sup>th</sup> day of August, 20 04,

by first party, Grantor, Sarah Kobunski  
whose post office address is 2698 Audubon Trail, Col. OH 43231  
to second party, Grantee, Crystal Clear Lands Trust, Inc.  
whose post office address is Post Office Box 330674, Atlantic Beach, FL 32233

WITNESSETH, That the said first party, for good consideration and for the sum of  
One Dollar (\$ 1.00 )

paid by the said second party, the receipt whereof is hereby acknowledged, does hereby remise, release and quitclaim unto the said second party forever, all the right, title, interest and claim which the said first party has in and to the following described parcel of land, and improvements and appurtenances thereto in the County of Mohave, State of Arizona to wit:

The following list of the Subject Claims contains legal descriptions that accurately correspond to those listed and described by the Bureau of Land Management:

- AMC356007 BUCK MTN #1 Township 0150N Range 0180W Section 022 Subdivision NW
- AMC356008 BUCK MTN #2 Township 0150N Range 0180W Section 022 Subdivision NE
- AMC356009 BUCK MTN #3 Township 0150N Range 0180W Section 022 Subdivision SE
- AMC356010 BUCK MTN #4 Township 0150N Range 0180W Section 022 Subdivision SW
- AMC356011 BUCK MTN #5 Township 0150N Range 0180W Section 024 Subdivision NW
- AMC356012 BUCK MTN #6 Township 0150N Range 0180W Section 024 Subdivision NE
- AMC356013 BUCK MTN #7 Township 0150N Range 0180W Section 024 Subdivision SE
- AMC356014 BUCK MTN #8 Township 0150N Range 0180W Section 024 Subdivision SW
- AMC356015 BUCK MTN #9 Township 0150N Range 0180W Section 026 Subdivision NW
- AMC356016 BUCK MTN #10 Township 0150N Range 0180W Section 026 Subdivision NE
- AMC356017 BUCK MTN #11 Township 0150N Range 0180W Section 026 Subdivision SE
- AMC356018 BUCK MTN #12 Township 0150N Range 0180W Section 026 Subdivision SW
- AMC356019 BUCK MTN #13 Township 0150N Range 0180W Section 034 Subdivision NW
- AMC356020 BUCK MTN #14 Township 0150N Range 0180W Section 034 Subdivision NE
- AMC356021 BUCK MTN #15 Township 0150N Range 0180W Section 034 Subdivision SE
- AMC356022 BUCK MTN #16 Township 0150N Range 0180W Section 034 Subdivision SW

ARIZONA  
STATE OFFICE  
PHOENIX, ARIZONA

2004 SEP 16 P 1:55

RECEIVED  
BUREAU OF  
LAND MANAGEMENT

LF298-04  
R298-04

# QUITCLAIM DEED

THIS QUITCLAIM DEED, executed this 30<sup>th</sup> day of August, 20 04,

by first party, Grantor,  
whose post office address is  
to second party, Grantee,  
whose post office address is

Scott Henderson  
1603 Nicklaus Circle, Sandy, UT 84092  
Crystal Clear Lands Trust, Inc.  
Post Office Box 330674, Atlantic Beach, FL 32233

WITNESSETH, That the said first party, for good consideration and for the sum of One Dollar (\$ 1.00 )

paid by the said second party, the receipt whereof is hereby acknowledged, does hereby remise, release and quitclaim unto the said second party forever. all the right, title, interest and claim which the said first party has in and to the following described parcel of land, and improvements and appurtenances thereto in the County of Mohave, State of Arizona to wit:

The Subject Claims, which are all situated on land that is located in Mohave County, Arizona, USA, are hereby described and defined as follows:

- AMC356007 BUCK MTN #1 Township 0150N Range 0180W Section 022 Subdivision NW
- AMC356008 BUCK MTN #2 Township 0150N Range 0180W Section 022 Subdivision NE
- AMC356009 BUCK MTN #3 Township 0150N Range 0180W Section 022 Subdivision SE
- AMC356010 BUCK MTN #4 Township 0150N Range 0180W Section 022 Subdivision SW
- AMC356011 BUCK MTN #5 Township 0150N Range 0180W Section 024 Subdivision NW
- AMC356012 BUCK MTN #6 Township 0150N Range 0180W Section 024 Subdivision NE
- AMC356013 BUCK MTN #7 Township 0150N Range 0180W Section 024 Subdivision SE
- AMC356014 BUCK MTN #8 Township 0150N Range 0180W Section 024 Subdivision SW
- AMC356015 BUCK MTN #9 Township 0150N Range 0180W Section 026 Subdivision NW
- AMC356016 BUCK MTN #10 Township 0150N Range 0180W Section 026 Subdivision NE
- AMC356017 BUCK MTN #11 Township 0150N Range 0180W Section 026 Subdivision SE
- AMC356018 BUCK MTN #12 Township 0150N Range 0180W Section 026 Subdivision SW
- AMC356019 BUCK MTN #13 Township 0150N Range 0180W Section 034 Subdivision NW
- AMC356020 BUCK MTN #14 Township 0150N Range 0180W Section 034 Subdivision NE
- AMC356021 BUCK MTN #15 Township 0150N Range 0180W Section 034 Subdivision SE
- AMC356022 BUCK MTN #16 Township 0150N Range 0180W Section 034 Subdivision SW

Receipt 967923

*Malyde*


IN WITNESS WHEREOF, The said first party has signed and sealed these presents the day and year first above written. Signed, sealed and delivered in presence of:

Aaron Fisch  
Signature of Witness  
Aaron Fisch  
Print name of Witness  
  
\_\_\_\_\_  
Signature of Witness  
  
\_\_\_\_\_  
Print name of Witness

X Scott Henderson  
Signature of First Party  
Scott Henderson  
Print name of First Party  
  
\_\_\_\_\_  
Signature of First Party  
  
\_\_\_\_\_  
Print name of First Party

State of Utah  
County of Salt Lake  
On 8-30-2004 before me,  
appeared Scott M. Henderson  
personally known to me (or proved to me on the basis of satisfactory evidence) to be the person(s) whose name(s) is/are subscribed to the within instrument and acknowledged to me that he/she/they executed the same in his/her/their authorized capacity(ies), and that by his/her/their signature(s) on the instrument the person(s), or the entity upon behalf of which the person(s) acted, executed the instrument.  
WITNESS my hand and official seal.

Pamala D. Ruby  
Signature of Notary



Affiant Known X Produced ID  
Type of ID Utah drivers license (Seal)

State of \_\_\_\_\_  
County of \_\_\_\_\_  
On \_\_\_\_\_ before me,  
appeared \_\_\_\_\_  
personally known to me (or proved to me on the basis of satisfactory evidence) to be the person(s) whose name(s) is/are subscribed to the within instrument and acknowledged to me that he/she/they executed the same in his/her/their authorized capacity(ies), and that by his/her/their signature(s) on the instrument the person(s), or the entity upon behalf of which the person(s) acted, executed the instrument.  
WITNESS my hand and official seal.

\_\_\_\_\_  
Signature of Notary  
  
Affiant Known Produced ID  
Type of ID \_\_\_\_\_ (Seal)

RECEIVED  
BUREAU OF  
LAND MANAGEMENT  
2004 SEP 16 P 1:55  
ARIZONA  
STATE OFFICE  
PHOENIX, ARIZONA

\_\_\_\_\_  
Signature of Preparer  
\_\_\_\_\_  
Print Name of Preparer  
\_\_\_\_\_  
Address of Preparer

ARIZONA  
STATE OFFICE  
PHOENIX, ARIZONA

2004 SEP 16 P 1:55

RECEIVED  
BUREAU OF  
LAND MANAGEMENT

LF298-04  
R298-04

### QUITCLAIM DEED

THIS QUITCLAIM DEED, executed this 30 day of August, 20 04,  
by first party, Grantor, Denise Kriedeman, Mother/Attorney-in-Fact for Michael, Rachel & Israel Joshua Henderson  
whose post office address is W 8738 Advent Rd Fort Atkinson WI 53538  
to second party, Grantee, Crystal Clear Lands Trust, Inc.  
whose post office address is Post Office Box 330674, Atlantic Beach, FL 32233

WITNESSETH, That the said first party, for good consideration and for the sum of One Dollar (\$ 1.00 )  
paid by the said second party, the receipt whereof is hereby acknowledged, does hereby remise, release  
and quitclaim unto the said second party forever, all the right, title, interest and claim which the said first  
party has in and to the following described parcel of land, and improvements and appurtenances thereto in  
the County of Mohave, State of Arizona to wit:

The following list of the Subject Claims contains legal descriptions that accurately correspond to those listed and  
described by the Bureau of Land Management:

- AMC356007 BUCK MTN #1 Township 0150N Range 0180W Section 022 Subdivision NW
- AMC356008 BUCK MTN #2 Township 0150N Range 0180W Section 022 Subdivision NE
- AMC356009 BUCK MTN #3 Township 0150N Range 0180W Section 022 Subdivision SE
- AMC356010 BUCK MTN #4 Township 0150N Range 0180W Section 022 Subdivision SW
- AMC356011 BUCK MTN #5 Township 0150N Range 0180W Section 024 Subdivision NW
- AMC356012 BUCK MTN #6 Township 0150N Range 0180W Section 024 Subdivision NE
- AMC356013 BUCK MTN #7 Township 0150N Range 0180W Section 024 Subdivision SE
- AMC356014 BUCK MTN #8 Township 0150N Range 0180W Section 024 Subdivision SW
- AMC356015 BUCK MTN #9 Township 0150N Range 0180W Section 026 Subdivision NW
- AMC356016 BUCK MTN #10 Township 0150N Range 0180W Section 026 Subdivision NE
- AMC356017 BUCK MTN #11 Township 0150N Range 0180W Section 026 Subdivision SE
- AMC356018 BUCK MTN #12 Township 0150N Range 0180W Section 026 Subdivision SW
- AMC356019 BUCK MTN #13 Township 0150N Range 0180W Section 034 Subdivision NW
- AMC356020 BUCK MTN #14 Township 0150N Range 0180W Section 034 Subdivision NE
- AMC356021 BUCK MTN #15 Township 0150N Range 0180W Section 034 Subdivision SE
- AMC356022 BUCK MTN #16 Township 0150N Range 0180W Section 034 Subdivision SW

*mslyde*

IN WITNESS WHEREOF, The said first party has signed and sealed these presents the day and year first above written. Signed, sealed and delivered in presence of:

Rebekah Henderson  
Signature of Witness

Rebekah Henderson  
Print name of Witness

Leif Larson  
Signature of Witness

Leif Larson  
Print name of Witness

Denise Kriedeman  
Signature of First Party

Denise Kriedeman, Mother/Attorney-in-Fact  
Print name of First Party

\_\_\_\_\_  
Signature of First Party

\_\_\_\_\_  
Print name of First Party

State of WI  
County of Dane

On Aug 30, 2004 before me,  
appeared

personally known to me (or proved to me on the basis of satisfactory evidence) to be the person(s) whose name(s) is/are subscribed to the within instrument and acknowledged to me that he/she/they executed the same in his/her/their authorized capacity(ies), and that by his/her/their signature(s) on the instrument the person(s), or the entity upon behalf of which the person(s) acted, executed the instrument.  
WITNESS my hand and official seal.

Roberta A. Lewis  
Signature of Notary

Affiant Known  Produced ID  
Type of ID \_\_\_\_\_  
(Seal)

State of  
County of  
On

appeared

before me,  
personally known to me (or proved to me on the basis of satisfactory evidence) to be the person(s) whose name(s) is/are subscribed to the within instrument and acknowledged to me that he/she/they executed the same in his/her/their authorized capacity(ies), and that by his/her/their signature(s) on the instrument the person(s), or the entity upon behalf of which the person(s) acted, executed the instrument.  
WITNESS my hand and official seal.

\_\_\_\_\_  
Signature of Notary

Affiant Known Produced ID  
Type of ID \_\_\_\_\_  
(Seal)

\_\_\_\_\_  
Signature of Preparer

\_\_\_\_\_  
Print Name of Preparer

\_\_\_\_\_  
Address of Preparer

RECEIVED  
BUREAU OF  
LAND MANAGEMENT

2004 SEP 16 P 1:55

ARIZONA  
STATE OFFICE  
PHOENIX, ARIZONA



RECEIVED  
BUREAU OF  
LAND MANAGEMENT  
2004 SEP 16 P 1:56  
ARIZONA  
STATE OFFICE  
PHOENIX, ARIZONA

LF298-04  
R298-04

# QUITCLAIM DEED

THIS QUITCLAIM DEED, executed this 30 day of August, 20 04,  
by first party, Grantor, Matt Henderson  
whose post office address is W 8738 Advent Rd. Fort Atkinson WI 53538  
to second party, Grantee, Crystal Clear Lands Trust, Inc.  
whose post office address is Post Office Box 330674, Atlantic Beach, FL 32233

WITNESSETH, That the said first party, for good consideration and for the sum of  
One Dollar (\$ 1.00 )  
paid by the said second party, the receipt whereof is hereby acknowledged, does hereby remise, release  
and quitclaim unto the said second party forever, all the right, title, interest and claim which the said first  
party has in and to the following described parcel of land, and improvements and appurtenances thereto in  
the County of Mohave, State of Arizona to wit:

The following list of the Subject Claims contains legal descriptions that accurately correspond to those listed and  
described by the Bureau of Land Management:

- AMC356007 BUCK MTN #1 Township 0150N Range 0180W Section 022 Subdivision NW
- AMC356008 BUCK MTN #2 Township 0150N Range 0180W Section 022 Subdivision NE
- AMC356009 BUCK MTN #3 Township 0150N Range 0180W Section 022 Subdivision SE
- AMC356010 BUCK MTN #4 Township 0150N Range 0180W Section 022 Subdivision SW
- AMC356011 BUCK MTN #5 Township 0150N Range 0180W Section 024 Subdivision NW
- AMC356012 BUCK MTN #6 Township 0150N Range 0180W Section 024 Subdivision NE
- AMC356013 BUCK MTN #7 Township 0150N Range 0180W Section 024 Subdivision SE
- AMC356014 BUCK MTN #8 Township 0150N Range 0180W Section 024 Subdivision SW
- AMC356015 BUCK MTN #9 Township 0150N Range 0180W Section 026 Subdivision NW
- AMC356016 BUCK MTN #10 Township 0150N Range 0180W Section 026 Subdivision NE
- AMC356017 BUCK MTN #11 Township 0150N Range 0180W Section 026 Subdivision SE
- AMC356018 BUCK MTN #12 Township 0150N Range 0180W Section 026 Subdivision SW
- AMC356019 BUCK MTN #13 Township 0150N Range 0180W Section 034 Subdivision NW
- AMC356020 BUCK MTN #14 Township 0150N Range 0180W Section 034 Subdivision NE
- AMC356021 BUCK MTN #15 Township 0150N Range 0180W Section 034 Subdivision SE
- AMC356022 BUCK MTN #16 Township 0150N Range 0180W Section 034 Subdivision SW

ZBAZAFAP

*mslyde*

IN WITNESS WHEREOF, The said first party has signed and sealed these presents the day and year first above written. Signed, sealed and delivered in presence of:

Leif Larson  
Signature of Witness

Leif Larson  
Print name of Witness

Erik Begley  
Signature of Witness

Erik Begley  
Print name of Witness

Matt Henderson  
Signature of First Party

Matt Henderson  
Print name of First Party

\_\_\_\_\_  
Signature of First Party

\_\_\_\_\_  
Print name of First Party

State of WI  
County of Dane  
On Aug 30, 2004 before me,  
appeared

personally known to me (or proved to me on the basis of satisfactory evidence) to be the person(s) whose name(s) is/are subscribed to the within instrument and acknowledged to me that he/she/they executed the same in his/her/their authorized capacity(ies), and that by his/her/their signature(s) on the instrument the person(s), or the entity upon behalf of which the person(s) acted, executed the instrument.  
WITNESS my hand and official seal.

Debra A Lewis  
Signature of Notary

Affiant Known Produced ID  
Type of ID WI DL (Seal)

State of \_\_\_\_\_  
County of \_\_\_\_\_  
On \_\_\_\_\_ before me,  
appeared

personally known to me (or proved to me on the basis of satisfactory evidence) to be the person(s) whose name(s) is/are subscribed to the within instrument and acknowledged to me that he/she/they executed the same in his/her/their authorized capacity(ies), and that by his/her/their signature(s) on the instrument the person(s), or the entity upon behalf of which the person(s) acted, executed the instrument.  
WITNESS my hand and official seal.

\_\_\_\_\_  
Signature of Notary

Affiant Known Produced ID  
Type of ID \_\_\_\_\_ (Seal)

RECEIVED  
BUREAU OF  
LAND MANAGEMENT  
2004 SEP 16 P 1:56  
ARIZONA  
STATE OFFICE  
PHOENIX, ARIZONA

\_\_\_\_\_  
Signature of Preparer

\_\_\_\_\_  
Print Name of Preparer

\_\_\_\_\_  
Address of Preparer

RECEIVED  
BUREAU OF  
LAND MANAGEMENT

2004 SEP 16 P 1:56

ARIZONA  
STATE OFFICE  
PHOENIX, ARIZONA

LF298-04  
R298-04

### QUITCLAIM DEED

THIS QUITCLAIM DEED, executed this 30<sup>th</sup> day of August, 20 04,

by first party, Grantor,

Annette Russell

whose post office address is

651 Las Palmas Cir, Mesquite, NV, 89027

to second party, Grantee,

Crystal Clear Lands Trust, Inc.

whose post office address is

Post Office Box 330674, Atlantic Beach, FL 32233

WITNESSETH, That the said first party, for good consideration and for the sum of

One Dollar (\$ 1.00 )

paid by the said second party, the receipt whereof is hereby acknowledged, does hereby remise, release and quitclaim unto the said second party forever, all the right, title, interest and claim which the said first party has in and to the following described parcel of land, and improvements and appurtenances thereto in the County of Mohave, State of Arizona to wit:

The following list of the Subject Claims contains legal descriptions that accurately correspond to those listed and described by the Bureau of Land Management:

- AMC356007 BUCK MTN #1 Township 0150N Range 0180W Section 022 Subdivision NW
- AMC356008 BUCK MTN #2 Township 0150N Range 0180W Section 022 Subdivision NE
- AMC356009 BUCK MTN #3 Township 0150N Range 0180W Section 022 Subdivision SE
- AMC356010 BUCK MTN #4 Township 0150N Range 0180W Section 022 Subdivision SW
- AMC356011 BUCK MTN #5 Township 0150N Range 0180W Section 024 Subdivision NW
- AMC356012 BUCK MTN #6 Township 0150N Range 0180W Section 024 Subdivision NE
- AMC356013 BUCK MTN #7 Township 0150N Range 0180W Section 024 Subdivision SE
- AMC356014 BUCK MTN #8 Township 0150N Range 0180W Section 024 Subdivision SW
- AMC356015 BUCK MTN #9 Township 0150N Range 0180W Section 026 Subdivision NW
- AMC356016 BUCK MTN #10 Township 0150N Range 0180W Section 026 Subdivision NE
- AMC356017 BUCK MTN #11 Township 0150N Range 0180W Section 026 Subdivision SE
- AMC356018 BUCK MTN #12 Township 0150N Range 0180W Section 026 Subdivision SW
- AMC356019 BUCK MTN #13 Township 0150N Range 0180W Section 034 Subdivision NW
- AMC356020 BUCK MTN #14 Township 0150N Range 0180W Section 034 Subdivision NE
- AMC356021 BUCK MTN #15 Township 0150N Range 0180W Section 034 Subdivision SE
- AMC356022 BUCK MTN #16 Township 0150N Range 0180W Section 034 Subdivision SW

© 1992-2001 Made B-Z Products, Inc.

Page 1

Rev. 1/01

This product does not constitute the rendering of legal advice or services. This product is intended for informational use only and is not a substitute for legal advice. State laws vary, so consult an attorney on all legal matters. This product was not necessarily prepared by a person licensed to practice law in your state.

ZBAZAFAP

*mslyde*

IN WITNESS WHEREOF, The said first party has signed and sealed these presents the day and year first above written. Signed, sealed and delivered in presence of:

T Mulliner  
Signature of Witness  
Troy Mulliner  
Print name of Witness  
Presilla Ramos  
Signature of Witness  
Presilla Ramos  
Print name of Witness

Annette Russell  
Signature of First Party  
Annette Russell  
Print name of First Party  
Annette Russell  
Signature of First Party  
Annette Russell  
Print name of First Party

State of Nevada

County of Clark

On August 30, 2004 before me, Tiffany A. Robertson,  
appeared Annette Russell

personally known to me (or proved to me on the basis of satisfactory evidence) to be the person(s) whose name(s) is/are subscribed to the within instrument and acknowledged to me that he/she/they executed the same in his/her/their authorized capacity(ies), and that by his/her/their signature(s) on the instrument the person(s), or the entity upon behalf of which the person(s) acted, executed the instrument.

WITNESS my hand and official seal

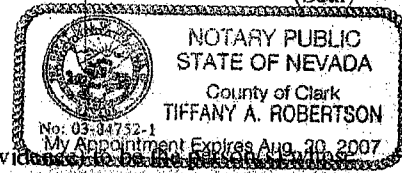
Tiffany A. Robertson  
Signature of Notary

Affiant Known  Produced ID  
Type of ID Nevada Driver License  
(Seal)

State of \_\_\_\_\_  
County of \_\_\_\_\_  
On \_\_\_\_\_  
appeared \_\_\_\_\_

before me,

personally known to me (or proved to me on the basis of satisfactory evidence) to be the person(s) whose name(s) is/are subscribed to the within instrument and acknowledged to me that he/she/they executed the same in his/her/their authorized capacity(ies), and that by his/her/their signature(s) on the instrument the person(s), or the entity upon behalf of which the person(s) acted, executed the instrument.  
WITNESS my hand and official seal.



Signature of Notary

Affiant Known  Produced ID  
Type of ID \_\_\_\_\_  
(Seal)

Signature of Preparer

Print Name of Preparer

Address of Preparer

RECEIVED  
BUREAU OF  
LAND MANAGEMENT

2004 SEP 16 P 1:56

ARIZONA  
STATE OFFICE  
PHOENIX, ARIZONA

RECEIVED  
BUREAU OF  
LAND MANAGEMENT

2004 SEP 16 P. 1: 56

ARIZONA  
STATE OFFICE  
PHOENIX, ARIZONA

LF298-04  
R298-04

## QUITCLAIM DEED

THIS QUITCLAIM DEED, executed this 30<sup>th</sup> day of August, 20 04 ,  
by first party, Grantor, Amethyst Dawn Begley  
whose post office address is P.O. Box 563, Cambridge, WI 55523  
to second party, Grantee, Crystal Clear Lands Trust, Inc.  
whose post office address is Post Office Box 330674, Atlantic Beach, FL 32233

WITNESSETH, That the said first party, for good consideration and for the sum of  
One Dollar (\$ 1.00 )  
paid by the said second party, the receipt whereof is hereby acknowledged, does hereby remise, release  
and quitclaim unto the said second party forever, all the right, title, interest and claim which the said first  
party has in and to the following described parcel of land, and improvements and appurtenances thereto in  
the County of Mohave, State of Arizona to wit:

The following list of the Subject Claims contains legal descriptions that accurately correspond to those listed and  
described by the Bureau of Land Management:

AMC356007 BUCK MTN #1 Township 0150N Range 0180W Section 022 Subdivision NW  
AMC356008 BUCK MTN #2 Township 0150N Range 0180W Section 022 Subdivision NE  
AMC356009 BUCK MTN #3 Township 0150N Range 0180W Section 022 Subdivision SE  
AMC356010 BUCK MTN #4 Township 0150N Range 0180W Section 022 Subdivision SW  
AMC356011 BUCK MTN #5 Township 0150N Range 0180W Section 024 Subdivision NW  
AMC356012 BUCK MTN #6 Township 0150N Range 0180W Section 024 Subdivision NE  
AMC356013 BUCK MTN #7 Township 0150N Range 0180W Section 024 Subdivision SE  
AMC356014 BUCK MTN #8 Township 0150N Range 0180W Section 024 Subdivision SW  
AMC356015 BUCK MTN #9 Township 0150N Range 0180W Section 026 Subdivision NW  
AMC356016 BUCK MTN #10 Township 0150N Range 0180W Section 026 Subdivision NE  
AMC356017 BUCK MTN #11 Township 0150N Range 0180W Section 026 Subdivision SE  
AMC356018 BUCK MTN #12 Township 0150N Range 0180W Section 026 Subdivision SW  
AMC356019 BUCK MTN #13 Township 0150N Range 0180W Section 034 Subdivision NW  
AMC356020 BUCK MTN #14 Township 0150N Range 0180W Section 034 Subdivision NE  
AMC356021 BUCK MTN #15 Township 0150N Range 0180W Section 034 Subdivision SE  
AMC356022 BUCK MTN #16 Township 0150N Range 0180W Section 034 Subdivision SW

*Malyde*

IN WITNESS WHEREOF, The said first party has signed and sealed these presents the day and year first above written. Signed, sealed and delivered in presence of:

Erik Begley  
Signature of Witness

Erik Begley  
Print name of Witness

Matthew C Henderson  
Signature of Witness

Matthew C Henderson  
Print name of Witness

Amethyst Begley  
Signature of First Party

Amethyst Dawn Begley  
Print name of First Party

\_\_\_\_\_  
Signature of First Party

\_\_\_\_\_  
Print name of First Party

State of WI  
County of Dane  
On Aug 30, 2004 before me,  
appeared

personally known to me (or proved to me on the basis of satisfactory evidence) to be the person(s) whose name(s) is/are subscribed to the within instrument and acknowledged to me that he/she/they executed the same in his/her/their authorized capacity(ies), and that by his/her/their signature(s) on the instrument the person(s), or the entity upon behalf of which the person(s) acted, executed the instrument.  
WITNESS my hand and official seal.

Rebecca A Lewis  
Signature of Notary

Affiant          Known          Produced ID  
Type of ID WI DR  
(Seal)

State of  
County of  
On before me,  
appeared

personally known to me (or proved to me on the basis of satisfactory evidence) to be the person(s) whose name(s) is/are subscribed to the within instrument and acknowledged to me that he/she/they executed the same in his/her/their authorized capacity(ies), and that by his/her/their signature(s) on the instrument the person(s), or the entity upon behalf of which the person(s) acted, executed the instrument.  
WITNESS my hand and official seal.

\_\_\_\_\_  
Signature of Notary

Affiant          Known          Produced ID  
Type of ID           
(Seal)

\_\_\_\_\_  
Signature of Preparer  
\_\_\_\_\_  
Print Name of Preparer  
\_\_\_\_\_  
Address of Preparer

RECEIVED  
BUREAU OF  
LAND MANAGEMENT  
2004 SEP 16 P 1:56  
ARIZONA  
STATE OFFICE  
PHOENIX, ARIZONA

RECEIVED  
BUREAU OF  
LAND MANAGEMENT

2004 SEP 16 P 1:57

ARIZONA  
STATE OFFICE  
PHOENIX, ARIZONA

LF298-04  
R298-04

## QUITCLAIM DEED

THIS QUITCLAIM DEED, executed this 30<sup>th</sup> day of August, 20 04 ,  
by first party, Grantor, Lori Gemzer  
whose post office address is 67 S. 2125 W. Cedar City, Ut 84720  
to second party, Grantee, Crystal Clear Lands Trust, Inc.  
whose post office address is Post Office Box 330674, Atlantic Beach, FL 32233

**WITNESSETH**, That the said first party, for good consideration and for the sum of  
One Dollar (\$ 1.00 )  
paid by the said second party, the receipt whereof is hereby acknowledged, does hereby remise, release  
and quitclaim unto the said second party forever, all the right, title, interest and claim which the said first  
party has in and to the following described parcel of land, and improvements and appurtenances thereto in  
the County of Mohave, State of Arizona, to wit:

The following list of the Subject Claims contains legal descriptions that accurately correspond to those listed and  
described by the Bureau of Land Management:

AMC356007 BUCK MTN #1 Township 0150N Range 0180W Section 022 Subdivision NW  
AMC356008 BUCK MTN #2 Township 0150N Range 0180W Section 022 Subdivision NE  
AMC356009 BUCK MTN #3 Township 0150N Range 0180W Section 022 Subdivision SE  
AMC356010 BUCK MTN #4 Township 0150N Range 0180W Section 022 Subdivision SW  
AMC356011 BUCK MTN #5 Township 0150N Range 0180W Section 024 Subdivision NW  
AMC356012 BUCK MTN #6 Township 0150N Range 0180W Section 024 Subdivision NE  
AMC356013 BUCK MTN #7 Township 0150N Range 0180W Section 024 Subdivision SE  
AMC356014 BUCK MTN #8 Township 0150N Range 0180W Section 024 Subdivision SW  
AMC356015 BUCK MTN #9 Township 0150N Range 0180W Section 026 Subdivision NW  
AMC356016 BUCK MTN #10 Township 0150N Range 0180W Section 026 Subdivision NE  
AMC356017 BUCK MTN #11 Township 0150N Range 0180W Section 026 Subdivision SE  
AMC356018 BUCK MTN #12 Township 0150N Range 0180W Section 026 Subdivision SW  
AMC356019 BUCK MTN #13 Township 0150N Range 0180W Section 034 Subdivision NW  
AMC356020 BUCK MTN #14 Township 0150N Range 0180W Section 034 Subdivision NE  
AMC356021 BUCK MTN #15 Township 0150N Range 0180W Section 034 Subdivision SE  
AMC356022 BUCK MTN #16 Township 0150N Range 0180W Section 034 Subdivision SW

*M. Lyde*

IN WITNESS WHEREOF, The said first party has signed and sealed these presents the day and year first above written. Signed, sealed and delivered in presence of:

Gail Bishop  
Signature of Witness

Gail Bishop  
Print Name of Witness

[Signature]  
Signature of Witness

John Brown  
Print name of Witness

Lori Gemzer  
Signature of First Party

Lori Gemzer  
Print name of First Party

Lori Gemzer  
Signature of First Party

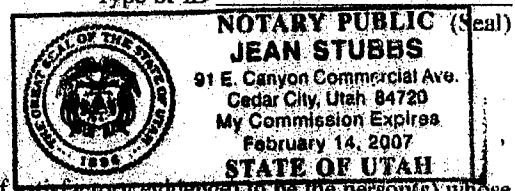
Lori Gemzer  
Print name of First Party

State of \_\_\_\_\_  
County of \_\_\_\_\_  
On 8/30/04 before me,  
appeared Lori Gemzer

personally known to me (or proved to me on the basis of satisfactory evidence) to be the person(s) whose name(s) is/are subscribed to the within instrument and acknowledged to me that he/she/they executed the same in his/her/their authorized capacity(ies), and that by his/her/their signature(s) on the instrument the person(s), or the entity upon behalf of which the person(s) acted, executed the instrument.  
WITNESS my hand and official seal.

Jean Stubbs  
Signature of Notary

Affiant  Known \_\_\_\_\_ Produced ID \_\_\_\_\_  
Type of ID \_\_\_\_\_



State of \_\_\_\_\_  
County of \_\_\_\_\_  
On \_\_\_\_\_ before me,  
appeared \_\_\_\_\_

personally known to me (or proved to me on the basis of satisfactory evidence) to be the person(s) whose name(s) is/are subscribed to the within instrument and acknowledged to me that he/she/they executed the same in his/her/their authorized capacity(ies), and that by his/her/their signature(s) on the instrument the person(s), or the entity upon behalf of which the person(s) acted, executed the instrument.  
WITNESS my hand and official seal.

\_\_\_\_\_  
Signature of Notary

Affiant \_\_\_\_\_ Known \_\_\_\_\_ Produced ID \_\_\_\_\_  
Type of ID \_\_\_\_\_ (Seal)

\_\_\_\_\_  
Signature of Preparer

\_\_\_\_\_  
Print Name of Preparer

\_\_\_\_\_  
Address of Preparer

RECEIVED  
BUREAU OF  
LAND MANAGEMENT

2004 SEP 16 P 11

ARIZONA  
STATE OFFICE  
PHOENIX, ARIZONA



ARTICLE II

PERSONAL REPRESENTATIVE

Section 1. I appoint, my daughter, Janet Brickett and my son, Scott Henderson, as my Co-Personal Representatives and direct that they may be permitted to qualify and serve without any requirement of bond. In the event either is unable or unwilling to serve in this capacity, then the one able and willing to serve may act alone as my Personal Representative, to serve without bond.

Section 2. My Personal Representative shall have all powers conferred by Title 75, Chapter 3, Part 7, of the Utah Code Annotated (1953, as amended) as presently in force or as in force at the time of my death, whichever shall be more liberal. In addition to those powers granted by statute, I grant my personal representative the following powers:

- 2.1 To sell, lease, mortgage or encumber by deed of trust the whole or any part of my Estate at either public or private sale, with or without notice, subject only to such confirmation as may be required by law.
- 2.2 To continue the operation of any business belonging to my Estate and for such time and in such manner as may be deemed advisable and in the best interest of my Estate, or to sell or liquidate said business at such time and upon such terms as is deemed advisable and in the best interest of my Estate. Any such operation, sale or liquidation shall be at the risk of my Estate and without liability on the part of my Personal Representative for any losses resulting therefrom.

ARTICLE III

EXPENSES AND TAXES

ARIZONA  
STATE OFFICE  
PHOENIX, ARIZONA

2004 SEP 16 P 2:01

RECEIVED  
BUREAU OF  
LAND MANAGEMENT

Page 2  
I.C.H.

RECEIVED  
BUREAU OF  
LAND MANAGEMENT

10:29 P 2:02  
2004 SEP 16

ARIZONA  
STATE OFFICE  
PHOENIX, ARIZONA

Should any of my children predecease me or fail to survive me, I direct that deceased child.

A. A one sixth interest to each of my five living children and to the issue of my

as follows:

property hereinbefore mentioned but not effectually disposed of, be sold and divided and distributed remainder thereof, real and personal, of whatsoever nature and wheresoever situated, including any Section 1. It is my intention that all of my property and estate, including the residue and

DISPOSITION OF ESTATE

ARTICLE V

estate.  
Disposition of Person Property all of my tangible personal property shall pass as part of my residuary by me and describe each item and indicate the recipient. In the absence of such Memorandum of with my Memorandum of Disposition of Personal Property existent at my death which shall be signed indebtedness, documents of title, and securities, and property used in trade or business in accordance Section 1. I give those items of personal property, other than money, evidences of

PERSONAL PROPERTY

ARTICLE IV

of my last illness, shall be paid out of my estate as soon as may be practical.  
just debts and claims against my estate, including funeral and administration expenses and expenses comprising my estate for death tax purposes, whether or not passing under this will, if any, and all Section 1. All taxes payable by reason of my death with respect to the property

Page 3  
JCH

the portion of my estate which would have been distributed to that deceased child be distributed to his or her surviving issue by right of representation.

Section 2. Should any child predecease me without leaving issue then that child's interest shall be divided equally among those of my children who survive and those who do not survive leaving issue by right of representation.

Section 3. All of my property and estate not effectually disposed of above, I give to my heirs as determined by the laws of the State of Utah relating to descent and distribution.

## ARTICLE VI

### PAYMENT TO PERSONS UNDER DISABILITY

Section 1. Whenever, under the terms of this will, it is necessary to make payments or distributions of property to a person who shall be under any legal disability, then my personal representative shall make said payments or distributions to one or more of the following, in my personal representative's discretion:

- a. to a parent of the individual
- b. to a legal conservator of the individual
- c. to a legal guardian of the individual
- d. to any person having care, custody or control of the individual
- e. to the individual and my personal representative shall be fully protected in so doing.

## ARTICLE VII

### GENERAL PROVISIONS

Section 1. I direct that my estate not be subject to supervised administration.

Page 4

J.C.H.

ARIZONA  
STATE OFFICE  
PHOENIX, ARIZONA

2004 SEP 16 P 2:01

RECEIVED  
BUREAU OF  
LAND MANAGEMENT

Section 2. This will shall be interpreted according to the laws of the State of Utah.

Section 3. If any devisee or devisees of this Will shall contest the Will, or in any manner attempt to have it declared invalid, such person or persons shall receive no benefits from or interests under this Will, and my Will shall be carried out as if such person or persons had predeceased me.

#### ARTICLE VIII

#### DEFINITIONS AND RULES OF CONSTRUCTION

Section 1. Throughout this will the masculine gender shall be deemed to include the feminine and the singular the plural and vice versa.

Section 2. Should any part, clause, provision or condition of this Will be held to be void, invalid or inoperative, then I direct that such invalidity shall not affect any other clause, provision or condition thereof, but the remainder of this will shall be effective as though such clause, provision or condition had not been contained herein.

Section 3. The titles of the Articles, in this Will are placed here for the convenience of reference only, and in the event of any conflict, the text of this instrument, rather than the titles, shall control.

Section 4. Unless otherwise provided, definition of terms shall be as provided in the Utah Uniform Probate Code in effect at the date of this will.

IN WITNESS WHEREOF, I, JERRY CECIL HENDERSON, the Testator, sign my name to this instrument this 16<sup>th</sup> day of October, 2001, and being first duly sworn, do hereby declare to the undersigned authority, that I sign and execute it as my free and voluntary act for the purposes

RECEIVED  
BUREAU OF  
LAND MANAGEMENT

2004 SEP 16 P 2:01

ARIZONA  
STATE OFFICE  
PHOENIX, ARIZONA

Page 5  
  
J.C.H.

expressed in it, and that I am 18 years of age or older, of sound mind, and under no constraint or undue influence.

*Jerry Cecil Henderson*  
 \_\_\_\_\_  
 JERRY CECIL HENDERSON

We, Laurie J. Harris and Ashlee DeMille, the witnesses, sign our names to this instrument, being first duly sworn, and do hereby declare to the undersigned authority, that the Testator signs and executes this instrument as his last Will and Testament, and that he signs it willingly, and that each of us, in the presence and hearing of the Testator and of each other, hereby sign this will as witness to the Testator's signing, and that to the best of our knowledge, the Testator is 18 years of age or older, of sound mind, and under no constraint or undue influence.

*Laurie J. Harris*  
 \_\_\_\_\_  
 Laurie J. Harris, Witness


*934 W. 1500 S. Hurricane, UT 84737*  
 \_\_\_\_\_  
 Address

*Ashlee DeMille*  
 \_\_\_\_\_  
 Ashlee DeMille, Witness

*242 W. 1300 S. Hurricane, UT 84737*  
 \_\_\_\_\_  
 Address

State of Utah )  
 ) ss.  
 County of Washington )

Subscribed, sworn to, and acknowledged before me by JERRY CECIL HENDERSON, the testator and subscribed and sworn to before me by Laurie J. Harris and Ashlee DeMille witnesses, this 16<sup>th</sup> day of October, 2001.



*[Signature]*  
 \_\_\_\_\_  
 Notary Public

ARIZONA  
 STATE OFFICE  
 PHOENIX, ARIZONA

2004 SEP 16 P 2:01

RECEIVED  
 BUREAU OF  
 LAND MANAGEMENT

Page 6  
*[Signature]*  
 J.C.H.

**NOTICE!!**

**These documents have been scanned!**

**Do not place un-scanned documents beneath this notice!**

**Do not remove this notice from this file!**

GPO Jacket No. 560-102  
Print Order 61540  
Rise Business Services, LLC  
Job=AZ15 6/26/2019



Box Number= AZ15134



Claim Begin-End: AMC356007-AMC356022

**4 Annual Filings**



AZ15134-3

AMC356454-AMC363464

DEPARTMENT OF THE INTERIOR  
BUREAU OF LAND MANAGEMENT  
MINING CLAIMS

Run Date/Time: 8/27/2019

MC Maintenance Fees Paid Through the BLM Pay Portal  
(by Date Paid)

Page 213 Of 216

**CBS Receipt: 4542139**

Printed For Lead File # AMC356007

Agency Tracking ID: 1566780832

Assessment Year: 2020

Number of BLM Serial Nr: 18

Paid On: 8/26/2019

Total Amount Paid: \$2,970.00

Claim Name	BLM Serial No	Lead File No	Amount Paid
BUCK MTN #7	AMC356013	AMC356007	\$165.00
BUCK MTN 5-4	AMC427926	AMC427896	\$165.00
BUCK MTN 5-6	AMC427928	AMC427896	\$165.00
BUCK MTN 5-8	AMC427930	AMC427896	\$165.00
BUCK MTN 6-3	AMC427932	AMC427896	\$165.00
BUCK MTN 6-4	AMC427933	AMC427896	\$165.00
BUCK MTN 6-5	AMC427934	AMC427896	\$165.00
BUCK MTN 6-6	AMC427935	AMC427896	\$165.00
BUCK MTN 6-7	AMC427936	AMC427896	\$165.00
BUCK MTN 6-8	AMC427937	AMC427896	\$165.00
BUCK MTN 7-2	AMC427938	AMC427896	\$165.00
BUCK MTN 7-3	AMC427939	AMC427896	\$165.00
BUCK MTN 7-4	AMC427940	AMC427896	\$165.00
BUCK MTN 7-5	AMC427941	AMC427896	\$165.00
BUCK MTN 7-6	AMC427942	AMC427896	\$165.00
BUCK MTN 8-2	AMC427945	AMC427896	\$165.00
BUCK MTN 8-4	AMC427947	AMC427896	\$165.00
BUCK MTN 8-6	AMC427949	AMC427896	\$165.00

**United States Department of the Interior  
Bureau of Land Management  
BUSINESS & SUPPORT SVCS DIV  
ONE N CENTRAL AVE SUITE 800  
PHOENIX, AZ 85004 -4427  
Phone: 602-417-9200**

Receipt

No: 4542139

<b>Transaction #:</b> 4663100	
<b>Date of Transaction:</b> 08/25/2019	
<b>CUSTOMER:</b>	
MANAGEMENT CONSULTANCY INC. PO BOX 7762 TEMPE,AZ 85281 US	

LINE #	QTY	DESCRIPTION	REMARKS	UNIT PRICE	TOTAL
1	1.00	LOCATABLE MINERALS / MINING CLAIMS- NOT NEW-UNADJUD,ONE AUTH NO. ONLY / MINING CLAIM MONEY RECEIVED <b>CASES:</b> AMC427926/\$2970.00		- n/a -	2970.00
<b>TOTAL:</b>					<b>\$2,970.00</b>

PAYMENT INFORMATION				
NOTE: Items will appear on credit card statement as "BLM O Mining Claim".				
1	AMOUNT:	2970.00	POSTMARKED:	N/A
	TYPE:	CREDIT CARD	RECEIVED:	08/25/2019
	NAME:	MANAGEMENT CONSULTANCY INC. PO BOX 7762 TEMPE AZ 85281 US		
	CARD NO:	XXXXXXXXXXXX2725	AUTH CODE:	915265
	NAME ON CARD:	MANAGEMENT CONSULTANCY INC.		
	SIGNATURE:	INTERNET		

REMARKS

This receipt was generated by the automated BLM Collections and Billing System and is a paper representation of a portion of the official electronic record contained therein.



DEPARTMENT OF THE INTERIOR  
BUREAU OF LAND MANAGEMENT  
MINING CLAIMS

Run Date/Time: 9/11/2018

MC Maintenance Fees Paid Through the BLM Pay Portal  
(by Date Paid)

Page 286 Of 723

**CBS Receipt: 4246737**

Printed For Lead File # **AMC356007**

Agency Tracking ID: 1535344608

Assessment Year: 2019

Paid On: 8/27/2018

Number of BLM Serial Nr: 6

Total Amount Paid: \$930.00

Claim Name	BLM Serial No	Lead File No	Amount Paid
BUCK MTN #7	AMC356013	AMC356007	\$155.00
BUCK MTN 7-2	AMC427938	AMC427896	\$155.00
BUCK MTN 7-3	AMC427939	AMC427896	\$155.00
BUCK MTN 7-4	AMC427940	AMC427896	\$155.00
BUCK MTN 7-5	AMC427941	AMC427896	\$155.00
BUCK MTN 7-6	AMC427942	AMC427896	\$155.00

**United States Department of the Interior**

**Bureau of Land Management**

BUSINESS & SUPPORT SVCS DIV

ONE N CENTRAL AVE SUITE 800

PHOENIX, AZ 85004 -4427

Phone: 602-417-9200

Receipt

No:

4246737

<b>Transaction #:</b> 4362200	
<b>Date of Transaction:</b> 08/27/2018	
CUSTOMER:	
MANAGEMENT CONSULTANCY INC PO BOX 7762 TEMPE, AZ 85281 US	

LINE #	QTY	DESCRIPTION	REMARKS	UNIT PRICE	TOTAL
1	1.00	LOCATABLE MINERALS / MINING CLAIMS-NOT NEW-UNADJUD, ONE AUTH NO. ONLY / MINING CLAIM MONEY RECEIVED CASES: AMC356013/\$930.00		- n/a -	930.00
<b>TOTAL:</b>					<b>\$930.00</b>

PAYMENT INFORMATION				
NOTE: Items will appear on credit card statement as "BLM O Mining Claim".				
1	AMOUNT:	930.00	POSTMARKED:	N/A
	TYPE:	CREDIT CARD	RECEIVED:	08/27/2018
	NAME:	MANAGEMENT CONSULTANCY INC PO BOX 7762 TEMPE AZ 85281 US		
	CARD NO:	XXXXXXXXXXXX6960	AUTH CODE:	08116C
	NAME ON CARD:	MANAGEMENT CONSULTANCY INC		
	SIGNATURE:			

REMARKS

This receipt was generated by the automated BLM Collections and Billing System and is a paper representation of a portion of the official electronic record contained therein.

Run Date: 09/05/17

Run Time: 02:33 PM

**DEPARTMENT OF THE INTERIOR  
BUREAU OF LAND MANAGEMENT  
MINING CLAIMS**

**MC Maintenance Fees Paid Through the BLM Pay Portal**

**CBS Receipt: 3968494**

Printed For Lead File # **AMC356007**

Agency Tracking ID: 1504235560

Assessment Year: 2018

Number of BLM Serial Nr: 6

Paid On: 08/31/2017

Total Amount Paid: \$930.00

Claim Name	BLM Serial No	Lead File No	Amount Paid
BUCK MTN #7	AMC356013	AMC356007	\$155.00
BUCK MTN 6-7	AMC427936	AMC427896	\$155.00
BUCK MTN 6-8	AMC427937	AMC427896	\$155.00
BUCK MTN 7-2	AMC427938	AMC427896	\$155.00
BUCK MTN 7-3	AMC427939	AMC427896	\$155.00
BUCK MTN 7-4	AMC427940	AMC427896	\$155.00

**United States Department of the Interior**  
**Bureau of Land Management**  
 BUSINESS & SUPPORT SVCS DIV  
 ONE N CENTRAL AVE SUITE 800  
 PHOENIX, AZ 85004 -4427  
 Phone: 602-417-9200

Receipt

No: 3968494

2

<b>Transaction #:</b> 4078391	
<b>Date of Transaction:</b> 08/31/2017	
<b>CUSTOMER:</b>	
MANAGEMENT CONSULTANCY INC PO BOX 7762 TEMPE, AZ 85281 US	

LINE #	QTY	DESCRIPTION	REMARKS	UNIT PRICE	TOTAL
1	1.00	LOCATABLE MINERALS / MINING CLAIMS- NOT NEW-UNADJUD, ONE AUTH NO. ONLY / MINING CLAIM MONEY RECEIVED <b>CASES: AMC427940/\$930.00</b>		- n/a -	930.00
<b>TOTAL:</b>					<b>\$930.00</b>

PAYMENT INFORMATION					
NOTE: Items will appear on credit card statement as "BLM O Mining Claim".					
1	AMOUNT:	930.00	POSTMARKED:	N/A	
	TYPE:	CREDIT CARD	RECEIVED:	08/31/2017	
	NAME:	MANAGEMENT CONSULTANCY INC PO BOX 7762 TEMPE AZ 85281 US			
	CARD NO:	XXXXXXXXXXXX3212	AUTH CODE:	07451G	
	NAME ON CARD:	MANAGEMENT CONSULTANCY INC			
	EXPIRES:	02/2019			
	SIGNATURE:				

REMARKS

This receipt was generated by the automated BLM Collections and Billing System and is a paper representation of a portion of the official electronic record contained therein.

Run Date: 09/09/16

Run Time: 05:54 AM

**DEPARTMENT OF THE INTERIOR  
BUREAU OF LAND MANAGEMENT  
MINING CLAIMS**

**MC Maintenance Fees Paid Through the BLM Pay Portal**

**CBS Receipt: 3646193**

Printed For Lead File # AMC356007

Agency Tracking ID: 1472504864

Assessment Year: 2017

Number of BLM Serial Nr: 8

Paid On: 08/29/2016

Total Amount Paid: \$1,240.00

Claim Name	BLM Serial No	Lead File No	Amount Paid
BUCK MTN #12	AMC356018	AMC356007	\$155.00
BUCK MTN 12-2	AMC427973	AMC427896	\$155.00
BUCK MTN 12-3	AMC427974	AMC427896	\$155.00
BUCK MTN 12-4	AMC427975	AMC427896	\$155.00
BUCK MTN 12-5	AMC427976	AMC427896	\$155.00
BUCK MTN 12-6	AMC427977	AMC427896	\$155.00
BUCK MTN 12-7	AMC427978	AMC427896	\$155.00
BUCK MTN 12-8	AMC427979	AMC427896	\$155.00

**United States Department of the Interior**  
**Bureau of Land Management**  
 BUSINESS & SUPPORT SVCS DIV  
 ONE N CENTRAL AVE SUITE 800  
 PHOENIX, AZ 85004 -4427  
 Phone: (602) 417-9200

Receipt

No: 3646193

<b>Transaction #:</b> 3750174	
<b>Date of Transaction:</b> 08/29/2016	
CUSTOMER:	
MANAGEMENT CONSULTANCY INC PO BOX 292 LAKE HAVASU CITY,AZ 86405 US	

LINE #	QTY	DESCRIPTION	REMARKS	UNIT PRICE	TOTAL
1	1.00	LOCATABLE MINERALS / MINING CLAIMS- NOT NEW-UNADJUD,ONE AUTH NO. ONLY / MINING CLAIM MONEY RECEIVED CASES: AMC427973/\$1240.00		- n/a -	1240.00
<b>TOTAL:</b>					<b>\$1,240.00</b>

PAYMENT INFORMATION			
NOTE: Items will appear on credit card statement as "BLM O Mining Claim".			
1	AMOUNT:	1240.00	POSTMARKED: N/A
	TYPE:	CREDIT CARD	RECEIVED: 08/29/2016
	NAME:	MANAGEMENT CONSULTANCY INC PO BOX 292 LAKE HAVASU CITY AZ 86405 US	
	CARD NO:	XXXXXXXXXXXX8569	AUTH CODE: 619280
	NAME ON CARD:	MANAGEMENT CONSULTANCY INC	
	EXPIRES:	04/2017	
	SIGNATURE:		

REMARKS

This receipt was generated by the automated BLM Collections and Billing System and is a paper representation of a portion of the official electronic record contained therein.

Run Date: 09/09/16

Run Time: 05:54 AM

**DEPARTMENT OF THE INTERIOR  
BUREAU OF LAND MANAGEMENT  
MINING CLAIMS**

**MC Maintenance Fees Paid Through the BLM Pay Portal**

**CBS Receipt: 3646191**

Printed For Lead File # **AMC356007**

Agency Tracking ID: 1472504691

Assessment Year: 2017

Number of BLM Serial Nr: 8

Paid On: 08/29/2016

Total Amount Paid: \$1,240.00

<b>Claim Name</b>	<b>BLM Serial No</b>	<b>Lead File No</b>	<b>Amount Paid</b>
BUCK MTN #11	AMC356017	AMC356007	\$155.00
BUCK MTN 11-2	AMC427966	AMC427896	\$155.00
BUCK MTN 11-3	AMC427967	AMC427896	\$155.00
BUCK MTN 11-4	AMC427968	AMC427896	\$155.00
BUCK MTN 11-5	AMC427969	AMC427896	\$155.00
BUCK MTN 11-6	AMC427970	AMC427896	\$155.00
BUCK MTN 11-7	AMC427971	AMC427896	\$155.00
BUCK MTN 11-8	AMC427972	AMC427896	\$155.00

**United States Department of the Interior**  
**Bureau of Land Management**  
 BUSINESS & SUPPORT SVCS DIV  
 ONE N CENTRAL AVE SUITE 800  
 PHOENIX, AZ 85004 -4427  
 Phone: (602) 417-9200

Receipt

No: 3646191

<b>Transaction #:</b> 3750172	
<b>Date of Transaction:</b> 08/29/2016	
CUSTOMER:	
MANAGEMENT CONSULTANCY INC PO BOX 292 LAKE HAVASU CITY,AZ 86405 US	

LINE #	QTY	DESCRIPTION	REMARKS	UNIT PRICE	TOTAL
1	1.00	LOCATABLE MINERALS / MINING CLAIMS- NOT NEW-UNADJUD,ONE AUTH NO. ONLY / MINING CLAIM MONEY RECEIVED CASES: AMC427971/\$1240.00		- n/a -	1240.00
<b>TOTAL:</b>					<b>\$1,240.00</b>

PAYMENT INFORMATION			
NOTE: Items will appear on credit card statement as "BLM O Mining Claim".			
1	AMOUNT:	1240.00	POSTMARKED: N/A
	TYPE:	CREDIT CARD	RECEIVED: 08/29/2016
	NAME:	MANAGEMENT CONSULTANCY INC PO BOX 292 LAKE HAVASU CITY AZ 86405 US	
	CARD NO:	XXXXXXXXXXXX8569	AUTH CODE: 619250
	NAME ON CARD:	MANAGEMENT CONSULTANCY INC	
	EXPIRES:	04/2017	
	SIGNATURE:		

REMARKS

This receipt was generated by the automated BLM Collections and Billing System and is a paper representation of a portion of the official electronic record contained therein.



Run Date: 09/09/16

Run Time: 05:54 AM

**DEPARTMENT OF THE INTERIOR  
BUREAU OF LAND MANAGEMENT  
MINING CLAIMS**

**MC Maintenance Fees Paid Through the BLM Pay Portal**

**CBS Receipt: 3646187**

Printed For Lead File # **AMC356007**

Agency Tracking ID: 1472504525

Assessment Year: 2017

Number of BLM Serial Nr: 8

Paid On: 08/29/2016

Total Amount Paid: \$1,240.00

Claim Name	BLM Serial No	Lead File No	Amount Paid
BUCK MTN #10	AMC356016	AMC356007	\$155.00
BUCK MTN 10-2	AMC427959	AMC427896	\$155.00
BUCK MTN 10-3	AMC427960	AMC427896	\$155.00
BUCK MTN 10-4	AMC427961	AMC427896	\$155.00
BUCK MTN 10-5	AMC427962	AMC427896	\$155.00
BUCK MTN 10-6	AMC427963	AMC427896	\$155.00
BUCK MTN 10-7	AMC427964	AMC427896	\$155.00
BUCK MTN 10-8	AMC427965	AMC427896	\$155.00

**United States Department of the Interior**  
**Bureau of Land Management**  
 BUSINESS & SUPPORT SVCS DIV  
 ONE N CENTRAL AVE SUITE 800  
 PHOENIX, AZ 85004 -4427  
 Phone: (602) 417-9200

Receipt

No: 3646187

<b>Transaction #:</b> 3750168	
<b>Date of Transaction:</b> 08/29/2016	
CUSTOMER:	
MANAGEMENT CONSULTANCY INC PO BOX 292 LAKE HAVASU CITY,AZ 86405 US	

LINE #	QTY	DESCRIPTION	REMARKS	UNIT PRICE	TOTAL
1	1.00	LOCATABLE MINERALS / MINING CLAIMS- NOT NEW-UNADJUD,ONE AUTH NO. ONLY / MINING CLAIM MONEY RECEIVED CASES: AMC427959/\$1240.00		- n/a -	1240.00
<b>TOTAL:</b>					<b>\$1,240.00</b>

PAYMENT INFORMATION			
NOTE: Items will appear on credit card statement as "BLM O Mining Claim".			
1	AMOUNT:	1240.00	POSTMARKED: N/A
	TYPE:	CREDIT CARD	RECEIVED: 08/29/2016
	NAME:	MANAGEMENT CONSULTANCY INC PO BOX 292 LAKE HAVASU CITY AZ 86405 US	
	CARD NO:	XXXXXXXXXXXX8569	AUTH CODE: 619220
	NAME ON CARD:	MANAGEMENT CONSULTANCY INC	
	EXPIRES:	04/2017	
	SIGNATURE:		

REMARKS

This receipt was generated by the automated BLM Collections and Billing System and is a paper representation of a portion of the official electronic record contained therein.

Run Date: 09/09/16

Run Time: 05:54 AM

**DEPARTMENT OF THE INTERIOR  
BUREAU OF LAND MANAGEMENT  
MINING CLAIMS**

**MC Maintenance Fees Paid Through the BLM Pay Portal**

**CBS Receipt: 3646186**

Printed For Lead File # **AMC356007**

Agency Tracking ID: 1472504320

Assessment Year: 2017

Number of BLM Serial Nr: 8

Paid On: 08/29/2016

Total Amount Paid: \$1,240.00

<b>Claim Name</b>	<b>BLM Serial No</b>	<b>Lead File No</b>	<b>Amount Paid</b>
BUCK MTN #9	AMC356015	AMC356007	\$155.00
BUCK MTN 9-2	AMC427952	AMC427896	\$155.00
BUCK MTN 9-3	AMC427953	AMC427896	\$155.00
BUCK MTN 9-4	AMC427954	AMC427896	\$155.00
BUCK MTN 9-5	AMC427955	AMC427896	\$155.00
BUCK MTN 9-6	AMC427956	AMC427896	\$155.00
BUCK MTN 9-7	AMC427957	AMC427896	\$155.00
BUCK MTN 9-8	AMC427958	AMC427896	\$155.00

**United States Department of the Interior**  
**Bureau of Land Management**  
 BUSINESS & SUPPORT SVCS DIV  
 ONE N CENTRAL AVE SUITE 800  
 PHOENIX, AZ 85004 -4427  
 Phone: (602) 417-9200

Receipt

No: 3646186

<b>Transaction #:</b> 3750167	
<b>Date of Transaction:</b> 08/29/2016	
CUSTOMER:	
MANAGEMENT CONSULTANCY INC PO BOX 292 LAKE HAVASU CITY,AZ 86405 US	

LINE #	QTY	DESCRIPTION	REMARKS	UNIT PRICE	TOTAL
1	1.00	LOCATABLE MINERALS / MINING CLAIMS- NOT NEW-UNADJUD,ONE AUTH NO. ONLY / MINING CLAIM MONEY RECEIVED CASES: AMC427952/\$1240.00		- n/a -	1240.00
<b>TOTAL:</b>					<b>\$1,240.00</b>

PAYMENT INFORMATION			
NOTE: Items will appear on credit card statement as "BLM O Mining Claim".			
1	AMOUNT:	1240.00	POSTMARKED: N/A
	TYPE:	CREDIT CARD	RECEIVED: 08/29/2016
	NAME:	MANAGEMENT CONSULTANCY INC PO BOX 292 LAKE HAVASU CITY AZ 86405 US	
	CARD NO:	XXXXXXXXXXXX8569	AUTH CODE: 619200
	NAME ON CARD:	MANAGEMENT CONSULTANCY INC	
	EXPIRES:	04/2017	
	SIGNATURE:		

REMARKS

This receipt was generated by the automated BLM Collections and Billing System and is a paper representation of a portion of the official electronic record contained therein.

Run Date: 09/09/16

Run Time: 05:54 AM

**DEPARTMENT OF THE INTERIOR  
BUREAU OF LAND MANAGEMENT  
MINING CLAIMS**

**MC Maintenance Fees Paid Through the BLM Pay Portal**

**CBS Receipt: 3646184**

Printed For Lead File # AMC356007

Agency Tracking ID: 1472503845

Assessment Year: 2017

Number of BLM Serial Nr: 4

Paid On: 08/29/2016

Total Amount Paid: \$620.00

<b>Claim Name</b>	<b>BLM Serial No</b>	<b>Lead File No</b>	<b>Amount Paid</b>
BUCK MTN #8	AMC356014	AMC356007	\$155.00
BUCK MTN 8-2	AMC427945	AMC427896	\$155.00
BUCK MTN 8-3	AMC427946	AMC427896	\$155.00
BUCK MTN 8-4	AMC427947	AMC427896	\$155.00

**United States Department of the Interior**  
**Bureau of Land Management**  
 BUSINESS & SUPPORT SVCS DIV  
 ONE N CENTRAL AVE SUITE 800  
 PHOENIX, AZ 85004 -4427  
 Phone: (602) 417-9200

Receipt

No: 3646184

<b>Transaction #:</b> 3750165	
<b>Date of Transaction:</b> 08/29/2016	
CUSTOMER:	
MANAGEMENT CONSULTANCY INC PO BOX 292 LAKE HAVASU CITY, AZ 86405 US	

LINE #	QTY	DESCRIPTION	REMARKS	UNIT PRICE	TOTAL
1	1.00	LOCATABLE MINERALS / MINING CLAIMS- NOT NEW-UNADJUD, ONE AUTH NO. ONLY / MINING CLAIM MONEY RECEIVED CASES: AMC427945/\$620.00		- n/a -	620.00
<b>TOTAL:</b>					<b>\$620.00</b>

PAYMENT INFORMATION			
NOTE: Items will appear on credit card statement as "BLM O Mining Claim".			
1	AMOUNT:	620.00	POSTMARKED: N/A
	TYPE:	CREDIT CARD	RECEIVED: 08/29/2016
	NAME:	MANAGEMENT CONSULTANCY INC PO BOX 292 LAKE HAVASU CITY AZ 86405 US	
	CARD NO:	XXXXXXXXXXXX5951	AUTH CODE: 042380
	NAME ON CARD:	MANAGEMENT CONSULTANCY INC	
	EXPIRES:	05/2019	
	SIGNATURE:		

REMARKS

This receipt was generated by the automated BLM Collections and Billing System and is a paper representation of a portion of the official electronic record contained therein.

Run Date: 09/09/16

Run Time: 05:54 AM

**DEPARTMENT OF THE INTERIOR  
BUREAU OF LAND MANAGEMENT  
MINING CLAIMS**

**MC Maintenance Fees Paid Through the BLM Pay Portal**

**CBS Receipt: 3646181**

Printed For Lead File # **AMC356007**

Agency Tracking ID: 1472502829

Assessment Year: 2017

Number of BLM Serial Nr: 5

Paid On: 08/29/2016

Total Amount Paid: \$775.00

<b>Claim Name</b>	<b>BLM Serial No</b>	<b>Lead File No</b>	<b>Amount Paid</b>
BUCK MTN #7	AMC356013	AMC356007	\$155.00
BUCK MTN 7-2	AMC427938	AMC427896	\$155.00
BUCK MTN 7-3	AMC427939	AMC427896	\$155.00
BUCK MTN 7-4	AMC427940	AMC427896	\$155.00
BUCK MTN 7-5	AMC427941	AMC427896	\$155.00

**United States Department of the Interior**  
**Bureau of Land Management**  
 BUSINESS & SUPPORT SVCS DIV  
 ONE N CENTRAL AVE SUITE 800  
 PHOENIX, AZ 85004 -4427  
 Phone: (602) 417-9200

Receipt

No: 3646181

<b>Transaction #:</b> 3750162	
<b>Date of Transaction:</b> 08/29/2016	
CUSTOMER:	
LAURIE M ANDERSON PO BOX 292 LAKE HAVASU CITY,AZ 86405 US	

LINE #	QTY	DESCRIPTION	REMARKS	UNIT PRICE	TOTAL
1	1.00	LOCATABLE MINERALS / MINING CLAIMS- NOT NEW-UNADJUD,ONE AUTH NO. ONLY / MINING CLAIM MONEY RECEIVED CASES: AMC427940/\$775.00		- n/a -	775.00
<b>TOTAL:</b>					<b>\$775.00</b>

PAYMENT INFORMATION			
NOTE: Items will appear on credit card statement as "BLM O Mining Claim".			
1	AMOUNT:	775.00	POSTMARKED: N/A
	TYPE:	CREDIT CARD	RECEIVED: 08/29/2016
	NAME:	LAURIE M ANDERSON PO BOX 292 LAKE HAVASU CITY AZ 86405 US	
	CARD NO:	XXXXXXXXXXXX3515	AUTH CODE: 05186A
	NAME ON CARD:	LAURIE M ANDERSON	
	EXPIRES:	05/2019	
	SIGNATURE:		

REMARKS

This receipt was generated by the automated BLM Collections and Billing System and is a paper representation of a portion of the official electronic record contained therein.



Run Date: 09/09/16

Run Time: 05:54 AM

**DEPARTMENT OF THE INTERIOR  
BUREAU OF LAND MANAGEMENT  
MINING CLAIMS**

**MC Maintenance Fees Paid Through the BLM Pay Portal**

**CBS Receipt: 3646174**

Printed For Lead File # **AMC356007**

Agency Tracking ID: 1472501697

Assessment Year: 2017

Number of BLM Serial Nr: 2

Paid On: 08/29/2016

Total Amount Paid: \$310.00

<b>Claim Name</b>	<b>BLM Serial No</b>	<b>Lead File No</b>	<b>Amount Paid</b>
BUCK MTN #6	AMC356012	AMC356007	\$155.00
BUCK MTN 6-2	AMC427931	AMC427896	\$155.00

**United States Department of the Interior**  
**Bureau of Land Management**  
 BUSINESS & SUPPORT SVCS DIV  
 ONE N CENTRAL AVE SUITE 800  
 PHOENIX, AZ 85004 -4427  
 Phone: (602) 417-9200

Receipt

No: 3646174

<b>Transaction #:</b> 3750155	
<b>Date of Transaction:</b> 08/29/2016	
CUSTOMER:	
MANAGEMENT CONSULTANCY INC PO BOX 292 LAKE HAVASU CITY,AZ 86405 US	

LINE #	QTY	DESCRIPTION	REMARKS	UNIT PRICE	TOTAL
1	1.00	LOCATABLE MINERALS / MINING CLAIMS- NOT NEW-UNADJUD,ONE AUTH NO. ONLY / MINING CLAIM MONEY RECEIVED <b>CASES: AMC427931/\$310.00</b>		- n/a -	310.00
<b>TOTAL:</b>					<b>\$310.00</b>

PAYMENT INFORMATION			
NOTE: Items will appear on credit card statement as "BLM O Mining Claim".			
1	AMOUNT:	310.00	POSTMARKED: N/A
	TYPE:	CREDIT CARD	RECEIVED: 08/29/2016
	NAME:	MANAGEMENT CONSULTANCY INC PO BOX 292 LAKE HAVASU CITY AZ 86405 US	
	CARD NO:	XXXXXXXXXXXX3212	AUTH CODE: 08152G
	NAME ON CARD:	MANAGEMENT CONSULTANCY INC	
	EXPIRES:	02/2019	
	SIGNATURE:		

REMARKS

This receipt was generated by the automated BLM Collections and Billing System and is a paper representation of a portion of the official electronic record contained therein.

Run Date: 09/09/16

Run Time: 05:54 AM

**DEPARTMENT OF THE INTERIOR  
BUREAU OF LAND MANAGEMENT  
MINING CLAIMS**

**MC Maintenance Fees Paid Through the BLM Pay Portal**

**CBS Receipt: 3646172**

Printed For Lead File # **AMC356007**

Agency Tracking ID: 1472500905

Assessment Year: 2017

Number of BLM Serial Nr: 6

Paid On: 08/29/2016

Total Amount Paid: \$930.00

<b>Claim Name</b>	<b>BLM Serial No</b>	<b>Lead File No</b>	<b>Amount Paid</b>
BUCK MTN #5	AMC356011	AMC356007	\$155.00
BUCK MTN 5-2	AMC427924	AMC427896	\$155.00
BUCK MTN 5-3	AMC427925	AMC427896	\$155.00
BUCK MTN 5-4	AMC427926	AMC427896	\$155.00
BUCK MTN 5-5	AMC427927	AMC427896	\$155.00
BUCK MTN 5-6	AMC427928	AMC427896	\$155.00

**United States Department of the Interior**  
**Bureau of Land Management**  
 BUSINESS & SUPPORT SVCS DIV  
 ONE N CENTRAL AVE SUITE 800  
 PHOENIX, AZ 85004 -4427  
 Phone: (602) 417-9200

Receipt

No: 3646172

<b>Transaction #:</b> 3750153	
<b>Date of Transaction:</b> 08/29/2016	
CUSTOMER:	
LAURIE M ANDERSON PO BOX 292 LAKE HAVASU CITY,AZ 86405 US	

LINE #	QTY	DESCRIPTION	REMARKS	UNIT PRICE	TOTAL
1	1.00	LOCATABLE MINERALS / MINING CLAIMS- NOT NEW-UNADJUD,ONE AUTH NO. ONLY / MINING CLAIM MONEY RECEIVED <b>CASES: AMC356011/\$930.00</b>		- n/a -	930.00
<b>TOTAL:</b>					<b>\$930.00</b>

PAYMENT INFORMATION			
NOTE: Items will appear on credit card statement as "BLM O Mining Claim".			
1	AMOUNT:	930.00	POSTMARKED: N/A
	TYPE:	CREDIT CARD	RECEIVED: 08/29/2016
	NAME:	LAURIE M ANDERSON PO BOX 292 LAKE HAVASU CITY AZ 86405 US	
	CARD NO:	XXXXXXXXXXXX6960	AUTH CODE: 00262C
	NAME ON CARD:	LAURIE M ANDERSON	
	EXPIRES:	05/2017	
	SIGNATURE:		

REMARKS

This receipt was generated by the automated BLM Collections and Billing System and is a paper representation of a portion of the official electronic record contained therein.

Run Date: 09/08/15

Run Time: 09:20 AM

**DEPARTMENT OF THE INTERIOR  
BUREAU OF LAND MANAGEMENT  
MINING CLAIMS**

**MC Maintenance Fees Paid Through the BLM Pay Portal**

**CBS Receipt: 3382801**

Printed For Lead File # AMC356007

Agency Tracking ID: 1441040851

Number of BLM Serial Nr: 8

Assessment Year: 2016

Paid On: 08/31/2015

Total Amount Paid: \$1,240.00

Claim Name	BLM Serial No	Lead File No	Amount Paid
BUCK MTN #5	AMC356011	AMC356007	\$155.00
BUCK MTN 5-2	AMC427924	AMC427896	\$155.00
BUCK MTN 5-3	AMC427925	AMC427896	\$155.00
BUCK MTN 5-4	AMC427926	AMC427896	\$155.00
BUCK MTN 5-5	AMC427927	AMC427896	\$155.00
BUCK MTN 5-6	AMC427928	AMC427896	\$155.00
BUCK MTN 5-7	AMC427929	AMC427896	\$155.00
BUCK MTN 5-8	AMC427930	AMC427896	\$155.00

**United States Department of the Interior**  
**Bureau of Land Management**  
 BUSINESS & SUPPORT SVCS DIV  
 ONE N CENTRAL AVE SUITE 800  
 PHOENIX, AZ 85004 -4427  
 Phone: (602) 417-9200

Receipt

No: 3382801

<b>Transaction #:</b> 3481114	
<b>Date of Transaction:</b> 08/31/2015	
CUSTOMER:	
MANAGEMENT CONSULTANCY INC PO BOX 292 LAKE HAVASU CITY, AZ 86405 US	

LINE #	QTY	DESCRIPTION	REMARKS	UNIT PRICE	TOTAL
1	1.00	LOCATABLE MINERALS / MINING CLAIMS- NOT NEW-UNADJUD, ONE AUTH NO. ONLY / MINING CLAIM MONEY RECEIVED <b>CASES: AMC356011/\$1240.00</b>		- n/a -	1240.00
<b>TOTAL:</b>					<b>\$1,240.00</b>

PAYMENT INFORMATION			
NOTE: Items will appear on credit card statement as "BLM O Mining Claim".			
1	AMOUNT:	1240.00	POSTMARKED: N/A
	TYPE:	CREDIT CARD	RECEIVED: 08/31/2015
	NAME:	MANAGEMENT CONSULTANCY INC PO BOX 292 LAKE HAVASU CITY AZ 86405 US	
	CARD NO:	XXXXXXXXXXXX2879	AUTH CODE: 01742G
	NAME ON CARD:	MANAGEMENT CONSULTANCY INC	
	EXPIRES:	05/2018	
	SIGNATURE:		

REMARKS

This receipt was generated by the automated BLM Collections and Billing System and is a paper representation of a portion of the official electronic record contained therein.

Run Date: 09/08/15

Run Time: 09:20 AM

**DEPARTMENT OF THE INTERIOR  
BUREAU OF LAND MANAGEMENT  
MINING CLAIMS**

**MC Maintenance Fees Paid Through the BLM Pay Portal**

**CBS Receipt: 3382619**

Printed For Lead File # AMC356007

Agency Tracking ID: 1441043869

Number of BLM Serial Nr: 8

Assessment Year: 2016

Total Amount Paid: \$1,240.00

Paid On: 08/31/2015

Claim Name	BLM Serial No	Lead File No	Amount Paid
BUCK MTN #11	AMC356017	AMC356007	\$155.00
BUCK MTN 11-2	AMC427966	AMC427896	\$155.00
BUCK MTN 11-3	AMC427967	AMC427896	\$155.00
BUCK MTN 11-4	AMC427968	AMC427896	\$155.00
BUCK MTN 11-5	AMC427969	AMC427896	\$155.00
BUCK MTN 11-6	AMC427970	AMC427896	\$155.00
BUCK MTN 11-7	AMC427971	AMC427896	\$155.00
BUCK MTN 11-8	AMC427972	AMC427896	\$155.00

**United States Department of the Interior**  
**Bureau of Land Management**  
 BUSINESS & SUPPORT SVCS DIV  
 ONE N CENTRAL AVE SUITE 800  
 PHOENIX, AZ 85004 -4427  
 Phone: (602) 417-9200

Receipt

No: 3382619

<b>Transaction #:</b> 3480935	
<b>Date of Transaction:</b> 08/31/2015	
<b>CUSTOMER:</b>	
MANAGEMENT CONSULTANCY INC PO BOX 292 LAKE HAVASU CITY, AZ 86405 US	

LINE #	QTY	DESCRIPTION	REMARKS	UNIT PRICE	TOTAL
1	1.00	LOCATABLE MINERALS / MINING CLAIMS- NOT NEW-UNADJUD, ONE AUTH NO. ONLY / MINING CLAIM MONEY RECEIVED CASES: AMC356017/\$1240.00		- n/a -	1240.00
<b>TOTAL:</b>					<b>\$1,240.00</b>

PAYMENT INFORMATION			
NOTE: Items will appear on credit card statement as "BLM O Mining Claim".			
1	AMOUNT:	1240.00	POSTMARKED: N/A
	TYPE:	CREDIT CARD	RECEIVED: 08/31/2015
	NAME:	MANAGEMENT CONSULTANCY INC PO BOX 292 LAKE HAVASU CITY AZ 86405 US	
	CARD NO:	XXXXXXXXXXXX1004	AUTH CODE: 100959
	NAME ON CARD:	MANAGEMENT CONSULTANCY INC	
	EXPIRES:	04/2018	
	SIGNATURE:		

REMARKS

This receipt was generated by the automated BLM Collections and Billing System and is a paper representation of a portion of the official electronic record contained therein.



Run Date: 09/08/15

Run Time: 09:20 AM

**DEPARTMENT OF THE INTERIOR  
BUREAU OF LAND MANAGEMENT  
MINING CLAIMS**

**MC Maintenance Fees Paid Through the BLM Pay Portal**

**CBS Receipt: 3382620**

Printed For Lead File # **AMC356007**

Agency Tracking ID: 1441044103

Assessment Year: 2016

Number of BLM Serial Nr: 8

Paid On: 08/31/2015

Total Amount Paid: \$1,240.00

<b>Claim Name</b>	<b>BLM Serial No</b>	<b>Lead File No</b>	<b>Amount Paid</b>
BUCK MTN #12	AMC356018	AMC356007	\$155.00
BUCK MTN 12-2	AMC427973	AMC427896	\$155.00
BUCK MTN 12-3	AMC427974	AMC427896	\$155.00
BUCK MTN 12-4	AMC427975	AMC427896	\$155.00
BUCK MTN 12-5	AMC427976	AMC427896	\$155.00
BUCK MTN 12-6	AMC427977	AMC427896	\$155.00
BUCK MTN 12-7	AMC427978	AMC427896	\$155.00
BUCK MTN 12-8	AMC427979	AMC427896	\$155.00

**United States Department of the Interior**  
**Bureau of Land Management**  
 BUSINESS & SUPPORT SVCS DIV  
 ONE N CENTRAL AVE SUITE 800  
 PHOENIX, AZ 85004 -4427  
 Phone: (602) 417-9200

Receipt

No: 3382620

<b>Transaction #:</b> 3480936	
<b>Date of Transaction:</b> 08/31/2015	
<b>CUSTOMER:</b>	
MANAGEMENT CONSULTANCY INC PO BOX 292 LAKE HAVASU CITY,AZ 86405 US	

LINE #	QTY	DESCRIPTION	REMARKS	UNIT PRICE	TOTAL
1	1.00	LOCATABLE MINERALS / MINING CLAIMS- NOT NEW-UNADJUD,ONE AUTH NO. ONLY / MINING CLAIM MONEY RECEIVED <b>CASES: AMC356018/\$1240.00</b>		- n/a -	1240.00
<b>TOTAL:</b>					<b>\$1,240.00</b>

PAYMENT INFORMATION					
NOTE: Items will appear on credit card statement as "BLM O Mining Claim".					
1	AMOUNT:	1240.00	POSTMARKED:	N/A	
	TYPE:	CREDIT CARD	RECEIVED:	08/31/2015	
	NAME:	MANAGEMENT CONSULTANCY INC PO BOX 292 LAKE HAVASU CITY AZ 86405 US			
	CARD NO:	XXXXXXXXXXXX1004	AUTH CODE:	107362	
	NAME ON CARD:	MANAGEMENT CONSULTANCY INC			
	EXPIRES:	04/2018			
	SIGNATURE:				

REMARKS	

This receipt was generated by the automated BLM Collections and Billing System and is a paper representation of a portion of the official electronic record contained therein.

Run Date: 09/08/15

Run Time: 09:20 AM

**DEPARTMENT OF THE INTERIOR  
BUREAU OF LAND MANAGEMENT  
MINING CLAIMS**

**MC Maintenance Fees Paid Through the BLM Pay Portal**

**CBS Receipt: 3382802**

Printed For Lead File # **AMC356007**

Agency Tracking ID: 1441041877

Number of BLM Serial Nr: 8

Assessment Year: 2016

Paid On: 08/31/2015

Total Amount Paid: \$1,240.00

<b>Claim Name</b>	<b>BLM Serial No</b>	<b>Lead File No</b>	<b>Amount Paid</b>
BUCK MTN #6	AMC356012	AMC356007	\$155.00
BUCK MTN 6-2	AMC427931	AMC427896	\$155.00
BUCK MTN 6-3	AMC427932	AMC427896	\$155.00
BUCK MTN 6-4	AMC427933	AMC427896	\$155.00
BUCK MTN 6-5	AMC427934	AMC427896	\$155.00
BUCK MTN 6-6	AMC427935	AMC427896	\$155.00
BUCK MTN 6-7	AMC427936	AMC427896	\$155.00
BUCK MTN 6-8	AMC427937	AMC427896	\$155.00

**United States Department of the Interior**  
**Bureau of Land Management**  
 BUSINESS & SUPPORT SVCS DIV  
 ONE N CENTRAL AVE SUITE 800  
 PHOENIX, AZ 85004 -4427  
 Phone: (602) 417-9200

Receipt

No: 3382802

<b>Transaction #:</b> 3481115	
<b>Date of Transaction:</b> 08/31/2015	
<b>CUSTOMER:</b>	
MANAGEMENT CONSULTANCY INC PO BOX 292 LAKE HAVASU CITY,AZ 86405 US	

LINE #	QTY	DESCRIPTION	REMARKS	UNIT PRICE	TOTAL
1	1.00	LOCATABLE MINERALS / MINING CLAIMS- NOT NEW-UNADJUD,ONE AUTH NO. ONLY / MINING CLAIM MONEY RECEIVED <b>CASES: AMC356012/\$1240.00</b>		- n/a -	1240.00
<b>TOTAL:</b>					<b>\$1,240.00</b>

PAYMENT INFORMATION			
NOTE: Items will appear on credit card statement as "BLM O Mining Claim".			
1	AMOUNT:	1240.00	POSTMARKED: N/A
	TYPE:	CREDIT CARD	RECEIVED: 08/31/2015
	NAME:	MANAGEMENT CONSULTANCY INC PO BOX 292 LAKE HAVASU CITY AZ 86405 US	
	CARD NO:	XXXXXXXXXXXX2879	AUTH CODE: 08337G
	NAME ON CARD:	MANAGEMENT CONSULTANCY INC	
	EXPIRES:	05/2018	
	SIGNATURE:		

REMARKS

This receipt was generated by the automated BLM Collections and Billing System and is a paper representation of a portion of the official electronic record contained therein.

Run Date: 09/08/15

Run Time: 09:20 AM

**DEPARTMENT OF THE INTERIOR  
BUREAU OF LAND MANAGEMENT  
MINING CLAIMS**

**MC Maintenance Fees Paid Through the BLM Pay Portal**

**CBS Receipt: 3382804**

Printed For Lead File # **AMC356007**

Agency Tracking ID: 1441042366

Number of BLM Serial Nr: 8

Assessment Year: 2016

Paid On: 08/31/2015

Total Amount Paid: \$1,240.00

Claim Name	BLM Serial No	Lead File No	Amount Paid
BUCK MTN #7	AMC356013	AMC356007	\$155.00
BUCK MTN 7-2	AMC427938	AMC427896	\$155.00
BUCK MTN 7-3	AMC427939	AMC427896	\$155.00
BUCK MTN 7-4	AMC427940	AMC427896	\$155.00
BUCK MTN 7-5	AMC427941	AMC427896	\$155.00
BUCK MTN 7-6	AMC427942	AMC427896	\$155.00
BUCK MTN 7-7	AMC427943	AMC427896	\$155.00
BUCK MTN 7-8	AMC427944	AMC427896	\$155.00

**United States Department of the Interior**  
**Bureau of Land Management**  
 BUSINESS & SUPPORT SVCS DIV  
 ONE N CENTRAL AVE SUITE 800  
 PHOENIX, AZ 85004 -4427  
 Phone: (602) 417-9200

Receipt

No: 3382804

<b>Transaction #:</b> 3481117	
<b>Date of Transaction:</b> 08/31/2015	
<b>CUSTOMER:</b>	
MANAGEMENT CONSULTANCY INC PO BOX 292 LAKE HAVASU CITY,AZ 86405 US	

LINE #	QTY	DESCRIPTION	REMARKS	UNIT PRICE	TOTAL
1	1.00	LOCATABLE MINERALS / MINING CLAIMS- NOT NEW-UNADJUD,ONE AUTH NO. ONLY / MINING CLAIM MONEY RECEIVED CASES: AMC427940/\$1240.00		- n/a -	1240.00
<b>TOTAL:</b>					<b>\$1,240.00</b>

PAYMENT INFORMATION			
NOTE: Items will appear on credit card statement as "BLM O Mining Claim".			
1	AMOUNT:	1240.00	POSTMARKED: N/A
	TYPE:	CREDIT CARD	RECEIVED: 08/31/2015
	NAME:	MANAGEMENT CONSULTANCY INC PO BOX 292 LAKE HAVASU CITY AZ 86405 US	
	CARD NO:	XXXXXXXXXXXX2879	AUTH CODE: 11587G
	NAME ON CARD:	MANAGEMENT CONSULTANCY INC	
	EXPIRES:	05/2018	
	SIGNATURE:		

REMARKS

This receipt was generated by the automated BLM Collections and Billing System and is a paper representation of a portion of the official electronic record contained therein.

Run Date: 09/08/15

Run Time: 09:20 AM

**DEPARTMENT OF THE INTERIOR  
BUREAU OF LAND MANAGEMENT  
MINING CLAIMS**

**MC Maintenance Fees Paid Through the BLM Pay Portal**

**CBS Receipt: 3382805**

Printed For Lead File # AMC356007

Agency Tracking ID: 1441042652

Number of BLM Serial Nr: 8

Assessment Year: 2016

Total Amount Paid: \$1,240.00

Paid On: 08/31/2015

Claim Name	BLM Serial No	Lead File No	Amount Paid
BUCK MTN #8	AMC356014	AMC356007	\$155.00
BUCK MTN 8-2	AMC427945	AMC427896	\$155.00
BUCK MTN 8-3	AMC427946	AMC427896	\$155.00
BUCK MTN 8-4	AMC427947	AMC427896	\$155.00
BUCK MTN 8-5	AMC427948	AMC427896	\$155.00
BUCK MTN 8-6	AMC427949	AMC427896	\$155.00
BUCK MTN 8-7	AMC427950	AMC427896	\$155.00
BUCK MTN 8-8	AMC427951	AMC427896	\$155.00

**United States Department of the Interior**  
**Bureau of Land Management**  
 BUSINESS & SUPPORT SVCS DIV  
 ONE N CENTRAL AVE SUITE 800  
 PHOENIX, AZ 85004 -4427  
 Phone: (602) 417-9200

Receipt

No: 3382805

<b>Transaction #:</b> 3481118	
<b>Date of Transaction:</b> 08/31/2015	
CUSTOMER:	
MANAGEMENT CONSULTANCY INC PO BOX 292 LAKE HAVASU CITY, AZ 86405 US	

LINE #	QTY	DESCRIPTION	REMARKS	UNIT PRICE	TOTAL
1	1.00	LOCATABLE MINERALS / MINING CLAIMS- NOT NEW-UNADJUD, ONE AUTH NO. ONLY / MINING CLAIM MONEY RECEIVED CASES: AMC427946/\$1240.00		- n/a -	1240.00
<b>TOTAL:</b>					<b>\$1,240.00</b>

PAYMENT INFORMATION			
NOTE: Items will appear on credit card statement as "BLM O Mining Claim".			
1	AMOUNT:	1240.00	POSTMARKED: N/A
	TYPE:	CREDIT CARD	RECEIVED: 08/31/2015
	NAME:	MANAGEMENT CONSULTANCY INC PO BOX 292 LAKE HAVASU CITY AZ 86405 US	
	CARD NO:	XXXXXXXXXXXX2879	AUTH CODE: 69341G
	NAME ON CARD:	MANAGEMENT CONSULTANCY INC	
	EXPIRES:	05/2018	
	SIGNATURE:		

REMARKS

This receipt was generated by the automated BLM Collections and Billing System and is a paper representation of a portion of the official electronic record contained therein.



Run Date: 09/08/15

Run Time: 09:20 AM

**DEPARTMENT OF THE INTERIOR  
BUREAU OF LAND MANAGEMENT  
MINING CLAIMS**

**MC Maintenance Fees Paid Through the BLM Pay Portal**

**CBS Receipt: 3382806**

Printed For Lead File # AMC356007

Agency Tracking ID: 1441043083

Number of BLM Serial Nr: 8

Assessment Year: 2016

Paid On: 08/31/2015

Total Amount Paid: \$1,240.00

Claim Name	BLM Serial No	Lead File No	Amount Paid
BUCK MTN #9	AMC356015	AMC356007	\$155.00
BUCK MTN 9-2	AMC427952	AMC427896	\$155.00
BUCK MTN 9-3	AMC427953	AMC427896	\$155.00
BUCK MTN 9-4	AMC427954	AMC427896	\$155.00
BUCK MTN 9-5	AMC427955	AMC427896	\$155.00
BUCK MTN 9-6	AMC427956	AMC427896	\$155.00
BUCK MTN 9-7	AMC427957	AMC427896	\$155.00
BUCK MTN 9-8	AMC427958	AMC427896	\$155.00

**United States Department of the Interior**  
**Bureau of Land Management**  
 BUSINESS & SUPPORT SVCS DIV  
 ONE N CENTRAL AVE SUITE 800  
 PHOENIX, AZ 85004 -4427  
 Phone: (602) 417-9200

Receipt

No: 3382806

<b>Transaction #:</b> 3481119	
<b>Date of Transaction:</b> 08/31/2015	
CUSTOMER:	
MANAGEMENT CONSULTANCY INC PO BOX 292 LAKE HAVASU CITY, AZ 86405 US	

LINE #	QTY	DESCRIPTION	REMARKS	UNIT PRICE	TOTAL
1	1.00	LOCATABLE MINERALS / MINING CLAIMS- NOT NEW-UNADJUD, ONE AUTH NO. ONLY / MINING CLAIM MONEY RECEIVED <b>CASES: AMC356015/\$1240.00</b>		- n/a -	1240.00
<b>TOTAL:</b>					<b>\$1,240.00</b>

PAYMENT INFORMATION			
NOTE: Items will appear on credit card statement as "BLM O Mining Claim".			
1	AMOUNT:	1240.00	POSTMARKED: N/A
	TYPE:	CREDIT CARD	RECEIVED: 08/31/2015
	NAME:	MANAGEMENT CONSULTANCY INC PO BOX 292 LAKE HAVASU CITY AZ 86405 US	
	CARD NO:	XXXXXXXXXXXX2879	AUTH CODE: 60025G
	NAME ON CARD:	MANAGEMENT CONSULTANCY INC	
	EXPIRES:	05/2018	
	SIGNATURE:		

REMARKS

This receipt was generated by the automated BLM Collections and Billing System and is a paper representation of a portion of the official electronic record contained therein.

Run Date: 09/08/15

Run Time: 09:20 AM

**DEPARTMENT OF THE INTERIOR  
BUREAU OF LAND MANAGEMENT  
MINING CLAIMS**

**MC Maintenance Fees Paid Through the BLM Pay Portal**

**CBS Receipt: 3382807**

Printed For Lead File # **AMC356007**

Agency Tracking ID: 1441043390

Number of BLM Serial Nr: 5

Assessment Year: 2016

Total Amount Paid: \$775.00

Paid On: 08/31/2015

Claim Name	BLM Serial No	Lead File No	Amount Paid
BUCK MTN #10	AMC356016	AMC356007	\$155.00
BUCK MTN 10-2	AMC427959	AMC427896	\$155.00
BUCK MTN 10-3	AMC427960	AMC427896	\$155.00
BUCK MTN 10-4	AMC427961	AMC427896	\$155.00
BUCK MTN 10-5	AMC427962	AMC427896	\$155.00

**United States Department of the Interior**  
**Bureau of Land Management**  
 BUSINESS & SUPPORT SVCS DIV  
 ONE N CENTRAL AVE SUITE 800  
 PHOENIX, AZ 85004 -4427  
 Phone: (602) 417-9200

Receipt

No: 3382807

<b>Transaction #:</b> 3481120	
<b>Date of Transaction:</b> 08/31/2015	
<b>CUSTOMER:</b>	
MANAGEMENT CONSULTANCY INC PO BOX 292 LAKE HAVASU CITY,AZ 86405 US	

LINE #	QTY	DESCRIPTION	REMARKS	UNIT PRICE	TOTAL
1	1.00	LOCATABLE MINERALS / MINING CLAIMS- NOT NEW-UNADJUD,ONE AUTH NO. ONLY / MINING CLAIM MONEY RECEIVED <b>CASES: AMC356016/\$775.00</b>		- n/a -	775.00
<b>TOTAL:</b>					<b>\$775.00</b>

PAYMENT INFORMATION			
NOTE: Items will appear on credit card statement as "BLM O Mining Claim".			
1	AMOUNT:	775.00	POSTMARKED: N/A
	TYPE:	CREDIT CARD	RECEIVED: 08/31/2015
	NAME:	MANAGEMENT CONSULTANCY INC PO BOX 292 LAKE HAVASU CITY AZ 86405 US	
	CARD NO:	XXXXXXXXXXXX2879	AUTH CODE: 24979G
	NAME ON CARD:	MANAGEMENT CONSULTANCY INC	
	EXPIRES:	05/2018	
	SIGNATURE:		

REMARKS

This receipt was generated by the automated BLM Collections and Billing System and is a paper representation of a portion of the official electronic record contained therein.

356007

**MAINTENANCE FEE PAYMENT**

Claimant Name: Golden Buck Group, LLC  
Address: Post Office Box 292  
City: Lake Havasu City State: AZ Zip: 86405  
Telephone: (904) 993-9144  
E-mail address: GoldenBuckGroup@Gmail.com  
Signature: \_\_\_\_\_

RECEIVED  
BLM AZ STATE OFFICE  
2013 AUG 27 P 1:35  
PHOENIX, ARIZONA  
BLM  
Date  
Stamp

Check here if this is a change of address.

LINE NO.	AMC NUMBER	CLAIM/SITE NAME	COUNTY RECORDER DATA (If available)	TWP	RNG	SEC
1	356007	Buck Mtn #1		15N	18W	22
2	356008	Buck Mtn #2		15N	18W	22
3	356009	Buck Mtn #3		15N	18W	22
4	356010	Buck Mtn #4		15N	18W	22
5	356019	Buck Mtn #13		15N	18W	34
6	356020	Buck Mtn #14		15N	18W	34
7	356021	Buck Mtn #15		15N	18W	34
8	356022	Buck Mtn #16		15N	18W	34
9						
10						

List additional claims on Form MCF114.

**Bureau of Land Management**  
**Arizona State Office**  
www.blm.gov/az/

No. of Claims: 8 x \$1,120 = 8960.  
Check No: CC Init. 2866430 SC  
Receipt No.: 2866430  
For BLM Use Only

Form: MCF112  
Revised July 2009

This form is available from the Arizona Department of Mines and Mineral Resources and may be reproduced.

*Claims required to be reduced to 20 acres. \$2840 refunded.*

**ENTERED**  
**SEP - 3 2013**  
BY: RE

**United States Department of the Interior  
Bureau of Land Management  
LANDS/RECREATION & PLANNING  
ONE N CENTRAL AVE  
PHOENIX, AZ 85004 -2203  
Phone: 602-417-9200**

Receipt

No: 2866430

<b>Transaction #:</b> 2952355	
<b>Date of Transaction:</b> 08/27/2013	
CUSTOMER:	
GOLDEN BUCK GROUP LLC PO BOX 292 LAKE HAVASU CITY, AZ 86405-0292 US	

LINE #	QTY	DESCRIPTION	REMARKS	UNIT PRICE	TOTAL
1	1.00	LOCATABLE MINERALS / MINING CLAIMS- NOT NEW-UNADJUD, ONE AUTH NO. ONLY / MINING CLAIM MONEY RECEIVED CASES: AMC356007/\$8960.00	MAINT (8) 2014	- n/a -	8960.00
<b>TOTAL:</b>					<b>\$8,960.00</b>

PAYMENT INFORMATION			
NOTE: Items will appear on credit card statement as "Bureau of Land Mgmt CO".			
1	AMOUNT:	8960.00	POSTMARKED: N/A
	TYPE:	CREDIT CARD	RECEIVED: 08/27/2013
	NAME:	GOLDEN BUCK GROUP LLC PO BOX 292 LAKE HAVASU CITY AZ 86405-0292 US	
	CARD NO:	XXXXXXXXXXXX6527	AUTH CODE: 07566G
	NAME ON CARD:	MANAGEMENT CONSULTANCY INC	
	EXPIRES:	02/2015	
	SIGNATURE:		

REMARKS

This receipt was generated by the automated BLM Collections and Billing System and is a paper representation of a portion of the official electronic record contained therein.

*#7840 Refunded  
8 claims reduced to 20  
acres due to transfer  
to 1 entity.*

356007

**MAINTENANCE FEE PAYMENT**

Claimant Name: Golden Buck Ventures, LLC

Address: Post Office Box 292

City: Lake Havasu City State: AZ Zip: 86405

Telephone: (904) 993-9144

E-mail address: GoldenBuckVentures@Gmail.com

Signature: \_\_\_\_\_

Check here if this is a change of address.

RECEIVED  
BLM AZ STATE OFFICE  
2013 AUG 27 P 1:34  
PHOENIX, ARIZONA

BLM  
Date  
Stamp

LINE NO.	AMC NUMBER	CLAIM/SITE NAME	COUNTY RECORDER DATA (If available)	TWP	RNG	SEC
1	356011	Buck Mtn #5		15N	18W	24
2	356012	Buck Mtn #6		15N	18W	24
3	356013	Buck Mtn #7		15N	18W	24
4	356014	Buck Mtn #8		15N	18W	24
5	356015	Buck Mtn #9		15N	18W	26
6	356016	Buck Mtn #10		15N	18W	26
7	356017	Buck Mtn #11		15N	18W	26
8	356018	Buck Mtn #12		15N	18W	26
9						
10						

List additional claims on Form MCF114.

**Bureau of Land Management**  
**Arizona State Office**  
www.blm.gov/az/

No. of Claims: 8 x \$1,120 = 8960.  
 Check No: CC Init. SC  
 Receipt No.: 2866407  
 For BLM Use Only

Form: MCF112  
Revised July 2009

This form is available from the **Arizona Department of Mines and Mineral Resources** and may be reproduced.

*Claims reduced to 20 acres due to transfer to 1 entity. \$7840 Refunded*  
AT

**ENTERED**  
**SEP - 3 2013**  
 BY: RE

**United States Department of the Interior  
Bureau of Land Management  
LANDS/RECREATION & PLANNING  
ONE N CENTRAL AVE  
PHOENIX, AZ 85004 -2203  
Phone: 602-417-9200**

Receipt

No: 2866407

<b>Transaction #:</b> 2952330	
<b>Date of Transaction:</b> 08/27/2013	
<b>CUSTOMER:</b>	
GOLDEN BUCK VENTURES LLC PO BOX 292 LAKE HAVASU CITY, AZ 86405-0292 US	

LINE #	QTY	DESCRIPTION	REMARKS	UNIT PRICE	TOTAL
1	1.00	LOCATABLE MINERALS / MINING CLAIMS- NOT NEW-UNADJUD, ONE AUTH NO. ONLY / MINING CLAIM MONEY RECEIVED <b>CASES: AMC356011/\$8960.00</b>	MAINT (8) 2014	- n/a -	8960.00
<b>TOTAL:</b>					<b>\$8,960.00</b>

PAYMENT INFORMATION			
NOTE: Items will appear on credit card statement as "Bureau of Land Mgmt CO".			
1	AMOUNT:	8960.00	POSTMARKED: N/A
	TYPE:	CREDIT CARD	RECEIVED: 08/27/2013
	NAME:	GOLDEN BUCK VENTURES LLC PO BOX 292 LAKE HAVASU CITY AZ 86405-0292 US	
	CARD NO:	XXXXXXXXXXXX6527	AUTH CODE: 08663G
	NAME ON CARD:	MANAGEMENT CONSULTANCY INC	
	EXPIRES:	02/2015	
	SIGNATURE:		

REMARKS

This receipt was generated by the automated BLM Collections and Billing System and is a paper representation of a portion of the official electronic record contained therein.

*\$ 7840 Refunded  
VT*



Amc 356007

**NOTICE OF INTENTION TO HOLD MINING CLAIMS/SITES**

When Recorded Return Document to:

Crystal Clear Lands Trust Inc

Post Office Box 330674 ✓

Atlantic Beach FL 32233

RECEIVED  
BLM AZ STATE OFFICE  
2012 DEC 21 A 11: 06  
PHOENIX, ARIZONA  
BLM  
Date  
Stamp

Check here if this is a change of address.

Telephone: (904) 994-9144

E-mail Address CrystalClearLandsTrust@Gmail.com

I (We) intend to hold the claims(s) and/or site(s) listed below for the calendar year 2013, and I (We) have filed or will file a Notice of Intent to Hold in the county where the claim (s) is located.

Reason for filing a Notice of Intent to Hold instead of an assessment work filing (check one):

- Maintenance fee was paid to maintain claim(s) during this assessment year.
- Mill or tunnel sites.
- Claim(s) was located during the current assessment year.
- BLM has deferred assessment work (attach copy of decision granting deferment, or pending petition for deferment including date petition was filed.)

Line No.	AMC NUMBER	CLAIM/SITE NAME	COUNTY RECORDER DATA (If available)	TWP	RNG	SEC
1	356007	Buck Mtn #1		15N	18W	22
2	356008	Buck Mtn #2		15N	18W	22
3	356009	Buck Mtn #3		15N	18W	22
4	356010	Buck Mtn #4		15N	18W	22
5	356011	Buck Mtn #5		15N	18W	24
6	356012	Buck Mtn #6		15N	18W	24
7	356013	Buck Mtn #7		15N	18W	24
8	356014	Buck Mtn #8		15N	18W	24
9	356015	Buck Mtn #9		15N	18W	26
10	356016	Buck Mtn #10		15N	18W	26

Form: MCF110  
Revised Jan.2006  
980 Page 1 of 3  
\*ADDITIONAL FEES

ENTRERED INTO COMPUTER

1/21/13 AT

**SUPPLEMENTAL ATTACHMENT**  
**-- Crystal Clear Lands Trust Inc.**

May be used with the following forms for listing additional mining claims:  
 Check One.

- Affidavit of Performance of Annual Work
- Maintenance Fee Payment
- Notice of Intent to Hold Mining Claims
- Notice of Non-Liability for Labor and Materials Furnished

BLM  
Date  
Stamp

RECEIVED  
 ARIZONA STATE OFFICE  
 EC 21 A 11:06

LINE NO.	AMC NUMBER	CLAIM/SITE NAME	COUNTY RECORDER DATA (If available)	TWP	RNG	SEC
11	356017	Buck Mtn #11		15N	18W	26
12	356018	Buck Mtn #12		15N	18W	26
13	356019	Buck Mtn #13		15N	18W	34
14	356020	Buck Mtn #14		15N	18W	34
15	356021	Buck Mtn #15		15N	18W	34
16	356022	Buck Mtn #16		15N	18W	34

This form is available from the Arizona Department of Mines & Mineral Resources and may be reproduced.

NOTICE OF INTENTION TO HOLD MINING CLAIMS/SITES  
page 2

RECEIVED  
BLM AZ STATE OFFICE  
2012 DEC 21 A 11:06  
PHOENIX, ARIZONA  
BLM  
Date  
Stamp

1. State of Arizona, County of Mohave

2. I (Name) Crystal Clear Lands Trust, Inc.

3. Reside at (Address) Post Office Box 330674


City Atlantic Beach County Duval State FL Zip 32233 being duly sworn, depose and say that I am a citizen of the United States, more than eighteen years of age, that all of the facts set forth in this notice, subject to the provisions and penalties of 18 U.S.C. 1001 pertaining to the filing of false, fictitious, or fraudulent statements with the United States, are true and correct according to the best of my knowledge, information and belief.

4. Owner's name and address (if not shown in Items 1-3 above). \_\_\_\_\_

5. Dated: 12-21-2012 Signature: Laurie Monson-Anderson, CEO  
Laurie Monson-Anderson, CEO

Bureau of Land Management  
Arizona State Office  
[www.az.blm.gov](http://www.az.blm.gov)

No. of Claims: 16 x \$10 = \$160.00  
Check No: CC Init. EM  
Receipt No.: Temp Receipt #  
For BLM Use Only 170671

Form: MCF110  
Revised Jan. 2006  
Page 3 of 3 

Form 1370-18  
(July 1984)

UNITED STATES  
DEPARTMENT OF THE INTERIOR  
BUREAU OF LAND MANAGEMENT

170671

Date 12/21/12

TEMPORARY RECEIPT

Received \$ 160 (cc)

On account of Crystal Clear Lands Trust

Received from:

Laurie Anderson  
~~Loise~~

Susie Cruz

Credit is subject to  
clearing of any checks  
**This is not a permit,  
license, or lease.**

ACCOUNTING OFFICE

United States Department of the Interior  
 Bureau of Land Management  
 LANDS/RECREATION & PLANNING  
 ONE N CENTRAL AVE  
 PHOENIX, AZ 85004 -2203  
 Phone: 602-417-9200

Receipt

No: 2714134

<b>Transaction #:</b> 2796498	<b>ENTERED INTO COMPUTER</b>
<b>Date of Transaction:</b> 12/28/2012	
CUSTOMER:	
CRYSTAL CLEAR LANDS TRUST PO BOX 330674 ATLANTIC BEACH,FL 32233-0674 US	

LINE #	QTY	DESCRIPTION	REMARKS	UNIT PRICE	TOTAL
1	1.00	LOCATABLE MINERALS / MINING CLAIMS-NOT NEW-UNADJUD,ONE AUTH NO. ONLY / MINING CLAIM MONEY RECEIVED <b>CASES: AMC356007/\$160.00</b>	NOI (16)	- n/a -	160.00
<b>TOTAL:</b>					<b>\$160.00</b>

PAYMENT INFORMATION			
NOTE: Items will appear on credit card statement as "Bureau of Land Mgmt CO".			
1	AMOUNT:	160.00	POSTMARKED: N/A
	TYPE:	CREDIT CARD	RECEIVED: 12/21/2012
	NAME:	CRYSTAL CLEAR LANDS TRUST PO BOX 330674 ATLANTIC BEACH FL 32233-0674 US	
	CARD NO:	XXXXXXXXXXXX5474	AUTH CODE: 111829
	NAME ON CARD:	CRYSTAL CLEAR LANDS TRUST	
	EXPIRES:	09/2013	
	SIGNATURE:		

REMARKS
<i>Issued on temporary receipt # 170671</i>

This receipt was generated by the automated BLM Collections and Billing System and is a paper representation of a portion of the official electronic record contained therein.

AMC 356007

**MAINTENANCE FEE PAYMENT**

Claimant Name: Crystal Clear Lands Trust Inc  
Address: Post Office Box 330674  
City: Atlantic Beach State: FL Zip: 32233  
Telephone: (904) 994-9144  
E-mail address: CrystalClearLandsTrust@Gmail.com  
Signature: [Handwritten Signature]

RECEIVED  
BLM AZ STATE OFFICE  
2012 AUG 27 P 12:05  
PHOENIX, ARIZONA  
BLM  
Date  
Stamp

Check here if this is a change of address.

LINE NO.	AMC NUMBER	CLAIM/SITE NAME	COUNTY RECORDER DATA (If available)	TWP	RNG	SEC
1	356007	Buck Mtn #1		15N	18W	22
2	356008	Buck Mtn #2		15N	18W	22
3	356009	Buck Mtn #3		15N	18W	22
4	356010	Buck Mtn #4		15N	18W	22
5	356015	Buck Mtn #9		15N	18W	26
6	356016	Buck Mtn #10		15N	18W	26
7	356017	Buck Mtn #11		15N	18W	26
8	356018	Buck Mtn #12		15N	18W	26
9	356019	Buck Mtn #13		15N	18W	34
10	356020	Buck Mtn #14		15N	18W	34

List additional claims on Form MCF114.

*All 160 ac placers*

Bureau of Land Management  
Arizona State Office  
www.blm.gov/az/

*pd \$140 on each*

*Balance \$980 each*

No. of Claims: 12 x \$140 = 1680  
 Check No: CC Init. SC  
 Receipt No.: 2641183  
 For BLM Use Only

Form: MCF112  
Revised July 2009

This form is available from the Arizona Department of Mines and Mineral Resources and may be reproduced.

*\$11,760 total due*

*pd \$11,760 AT*

*9/7/2012 JS*

ENTERED INTO COMPUTER



**United States Department of the Interior**  
**Bureau of Land Management**  
 LANDS/RECREATION & PLANNING  
 ONE N CENTRAL AVE  
 PHOENIX, AZ 85004 -2203  
 Phone: 602-417-9200

Receipt

No: 2641183

<b>Transaction #:</b> 2721819	
<b>Date of Transaction:</b> 08/27/2012	
<b>CUSTOMER:</b>	
CRYSTAL CLEAR LANDS TRUST PO BOX 330674 ATLANTIC BEACH, FL 32233-0674 US	

LINE #	QTY	DESCRIPTION	REMARKS	UNIT PRICE	TOTAL
1	1.00	LOCATABLE MINERALS / MINING CLAIMS-NOT NEW-UNADJUD, ONE AUTH NO. ONLY / MINING CLAIM MONEY RECEIVED <b>CASES: AMC356007/\$1680.00</b>	MAINT (12) 2013	- n/a -	1680.00
<b>TOTAL:</b>					<b>\$1,680.00</b>

PAYMENT INFORMATION			
NOTE: Items will appear on credit card statement as "Bureau of Land Mgmt CO".			
1	AMOUNT:	1680.00	POSTMARKED: N/A
	TYPE:	CREDIT CARD	RECEIVED: 08/27/2012
	NAME:	CRYSTAL CLEAR LANDS TRUST PO BOX 330674 ATLANTIC BEACH FL 32233-0674 US	
	CARD NO:	XXXXXXXXXXXX5474	AUTH CODE: 170743
	NAME ON CARD:	CRYSTAL CLEAR LANDS TRUST/LAURIE MONSON	
	EXPIRES:	09/2013	
	SIGNATURE:		

REMARKS

This receipt was generated by the automated BLM Collections and Billing System and is a paper representation of a portion of the official electronic record contained therein.



DEPARTMENT OF THE INTERIOR  
BUREAU OF LAND MANAGEMENT  
MINING CLAIMS

MC Customer Information - With Serial No. and Acreage  
ACTIVE CLAIMS

Run Date: 09/07/2012 12:05 PM

Page 1 of 2

Admin State: AZ

Geo State: AZ

CRYSTAL CLEAR CAPITAL CNSLTNTS  
PO BOX 330674  
ATLANTIC BEACH, FL 3

CUSTOMER ID: 2219770

<u>Serial No.</u>	<u>Claim Name/Number</u>	<u>Acreage</u>	<u>Casetype</u>	<u>Disposition</u>
AMC249505	PLANET PLACER #5	160.000	PLACER CLAIM	ACTIVE
AMC249506	PLANET PLACER #6	160.000	PLACER CLAIM	ACTIVE
AMC249507	PLANET PLACER #7	160.000	PLACER CLAIM	ACTIVE
AMC249508	PLANET PLACER #8	160.000	PLACER CLAIM	ACTIVE
AMC249509	PLANET PLACER #9	160.000	PLACER CLAIM	ACTIVE
AMC249510	PLANET PLACER #10	160.000	PLACER CLAIM	ACTIVE
AMC249511	PLANET PLACER #11	160.000	PLACER CLAIM	ACTIVE
AMC249512	PLANET PLACER #12	160.000	PLACER CLAIM	ACTIVE
AMC249517	PLANET PLACER #17	160.000	PLACER CLAIM	ACTIVE
AMC249518	PLANET PLACER #18	160.000	PLACER CLAIM	ACTIVE
AMC249519	PLANET PLACER #19	160.000	PLACER CLAIM	ACTIVE
AMC249520	PLANET PLACER #20	160.000	PLACER CLAIM	ACTIVE
AMC282090	DEEP CANYON #13	160.000	PLACER CLAIM	ACTIVE
AMC282091	DEEP CANYON #14	160.000	PLACER CLAIM	ACTIVE
AMC282092	DEEP CANYON #15	160.000	PLACER CLAIM	ACTIVE
AMC282093	DEEP CANYON #16	160.000	PLACER CLAIM	ACTIVE
AMC282095	DEEP CANYON #18	160.000	PLACER CLAIM	ACTIVE
AMC282096	DEEP CANYON #19	160.000	PLACER CLAIM	ACTIVE
AMC282097	DEEP CANYON #20	160.000	PLACER CLAIM	ACTIVE

Number of ACTIVE cases: 19

CRYSTAL CLEAR LANDS TRST INC  
PO BOX 330674  
ATLANTIC BEACH, FL 3

CUSTOMER ID: 2221870

<u>Serial No.</u>	<u>Claim Name/Number</u>	<u>Acreage</u>	<u>Casetype</u>	<u>Disposition</u>
AMC356007	BUCK MTN #1	160.000	PLACER CLAIM	ACTIVE
AMC356008	BUCK MTN #2	160.000	PLACER CLAIM	ACTIVE
AMC356009	BUCK MTN #3	160.000	PLACER CLAIM	ACTIVE
AMC356010	BUCK MTN #4	160.000	PLACER CLAIM	ACTIVE
AMC356011	BUCK MTN #5	160.000	PLACER CLAIM	ACTIVE
AMC356012	BUCK MTN #6	160.000	PLACER CLAIM	ACTIVE
AMC356013	BUCK MTN #7	160.000	PLACER CLAIM	ACTIVE
AMC356014	BUCK MTN #8	160.000	PLACER CLAIM	ACTIVE
AMC356015	BUCK MTN #9	160.000	PLACER CLAIM	ACTIVE
AMC356016	BUCK MTN #10	160.000	PLACER CLAIM	ACTIVE
AMC356017	BUCK MTN #11	160.000	PLACER CLAIM	ACTIVE
AMC356018	BUCK MTN #12	160.000	PLACER CLAIM	ACTIVE
AMC356019	BUCK MTN #13	160.000	PLACER CLAIM	ACTIVE
AMC356020	BUCK MTN #14	160.000	PLACER CLAIM	ACTIVE

DEPARTMENT OF THE INTERIOR  
BUREAU OF LAND MANAGEMENT  
MINING CLAIMS

MC Customer Information - With Serial No. and Acreage  
ACTIVE CLAIMS

Run Date: 09/07/2012 12:05 PM

Page 2 of 2

<u>Serial No.</u>	<u>Claim Name/Number</u>	<u>Acreage</u>	<u>Casetype</u>	<u>Disposition</u>
AMC356021	BUCK MTN #15	160.000	PLACER CLAIM	ACTIVE
AMC356022	BUCK MTN #16	160.000	PLACER CLAIM	ACTIVE

Number of ACTIVE cases: 16

**MAINTENANCE FEE PAYMENT \*ADDITIONAL FEES\***

Claimant Name: Crystal Clear Lands Trust Inc  
 Address: Post Office Box 330674  
 City: Atlantic Beach State: FL Zip: 32233  
 Telephone: (904) 994-9144  
 E-mail address: CrystalClearLandsTrust@Gmail.com  
 Signature: [Handwritten Signature]

RECEIVED  
 BLM AZ STATE OFFICE  
 PHOENIX, ARIZONA  
 2012 DEC -7 A 11:04  
 BLM  
 Date  
 Stamp

Check here if this is a change of address.

LINE NO.	AMC NUMBER	CLAIM/SITE NAME	COUNTY RECORDER DATA (If available)	TWP	RNG	SEC
1	356007	Buck Mtn #1		15N	18W	22
2	356008	Buck Mtn #2		15N	18W	22
3	356009	Buck Mtn #3		15N	18W	22
4	356010	Buck Mtn #4		15N	18W	22
5	356015	Buck Mtn #9		15N	18W	26
6	356016	Buck Mtn #10		15N	18W	26
7	356017	Buck Mtn #11		15N	18W	26
8	356018	Buck Mtn #12		15N	18W	26
9	356019	Buck Mtn #13		15N	18W	34
10	356020	Buck Mtn #14		15N	18W	34

List additional claims on Form MCF114.

**Bureau of Land Management**  
**Arizona State Office**  
 www.blm.gov/az/

No. of Claims: 12 x \$ 980 = 11,760.  
 Check No: CC Init. SC \*ADDITIONAL FEES  
 Receipt No.: 2703896  
**For BLM Use Only**

Form: MCF112  
 Revised July 2009

This form is available from the **Arizona Department of Mines and Mineral Resources** and may be reproduced.

ENTERED INTO COMPUTER  
 12/8/12 AT





# United States Department of the Interior

BUREAU OF LAND MANAGEMENT

Arizona State Office

One North Central Avenue, Suite 800

Phoenix, Arizona 85004-4427

[www.blm.gov/az/](http://www.blm.gov/az/)

November 2, 2012



In Reply Refer To:  
3800 (9310) AT  
AMC356007

CERTIFIED MAIL – RETURN RECEIPT REQUEST 7012 2210 0000 8675 2247

## NOTICE

CRYSTAL CLEAR LANDS TRST INC  
PO BOX 330674  
ATLANTIC BEACH, FL 32233

This Notice Affects Those Claims  
Shown in the Block Below.

AMC356007 - 356010, 356015 - 356022  
BUCK MTN #1 - #4, #9 - #16

RECEIVED  
BLM AZ STATE OFFICE  
2012 DEC -7 A 11:04  
PHOENIX, ARIZONA

### 2013 Maintenance Fees - Additional Fees Required

Your maintenance fee payment for the 2013 assessment year, in the amount of \$140 per claim, for the placer claims listed above, has been received and is insufficient. The total due on your claim(s) is: \$11,760.

In accordance with the Consolidated Appropriations Act of 2012, Public Law 112-74 (125 Stat 1047), and FR44155-44158 (2012) Congress changed the way maintenance fees for placer mining claims are assessed. Instead of charging the maintenance fee on a per-claim basis, Congress stated that the fee, which is currently \$140, will be assessed on each 20 acre parcel of a placer claim or portion thereof.

Insufficient payment of the annual maintenance fee for the 2013 assessment year is a curable defect. Therefore you are required to do one of the following within 30 days of receipt of this notice or your claim(s) will be declared forfeited: 1) submit additional fees of \$140 per 20-acres or portion thereof based on the full acreage of the claim, or 2) amend the claim(s) to reduce the acres so a lesser fee is due and submit any additional fees due; or 3) relinquish the claim(s) in their entirety, in which case BLM will refund the maintenance fees you have already paid for the 2013 assessment year.

If you choose to amend the claims to reduce the acres, you must submit an amended location notice for each claim, with an accurate description and dimensions of the reduced claim, along with a map depicting the reduced claim, and a \$10 processing fee per amendment. An amendment must also be recorded at the county. If the amended claim contains more than 20 acres, calculate the additional fees due and submit those fees with the amendment(s).

Please include your Arizona Mining Claim (AMC) serial number(s) and claim name(s) when submitting the additional fees, and note that you are paying additional fees due. If additional information is required, please contact Amy Thrower at 602-417-9334.

*Rebecca Heick*

Rebecca Heick  
Group Administrator  
Lands and Minerals

RECEIVED  
BLM AZ STATE OFFICE  
2012 DEC - 7 A 11: 04  
PHOENIX, ARIZONA

English

Customer Service

USPS Mobile

Register / Sign In

121USPS.COM

Search USPS.com or Track Packages

Quick Tools

Ship a Package

Send Mail

Manage Your Mail

Shop

Business Solutions

# Track & Confirm

GET EMAIL UPDATES

PRINT DETAILS

YOUR LABEL NUMBER

7012221000086752247

SERVICE

STATUS OF YOUR ITEM

DATE & TIME

LOCATION

FEATURES

Delivered

November 13, 2012, 3:11 pm

ATLANTIC BEACH, FL 32233

Certified Mail™

Notice Left

November 09, 2012, 11:48 am

ATLAJUTIC BEACH, FL 32233

Depart USPS Sort Facility

November 09, 2012

JACKSONVILLE, FL 32203

Processed through USPS Sort Facility

November 08, 2012, 8:57 pm

JACKSONVILLE, FL 32203

### Check on Another Item

What's your label (or receipt) number?

PRINT

#### LEGAL

Privacy Policy)  
Terms of Use)  
FOIA )  
No FEAR Act EEO Data)

#### ON USPS.COM

Government Services)  
Buy Stamps & Shop)  
Print a Label with Postage)  
Customer Service )  
Site Index)

#### ON ABOUT.USPS.COM

About USPS Home )  
Newsroom)  
Mail Service Updates)  
Forms & Publications )  
Careers)

#### OTHER USPS SITES

Business Customer Gateway)  
Postal Inspectors)  
Inspector General)  
Postal Explorer)

Copyright© 2012 USPS. All Rights Reserved.

RECEIVED  
BLM AZ STATE OFFICE  
2012 DEC - 7 A 11: 04  
PHOENIX, ARIZONA

**United States Department of the Interior**  
**Bureau of Land Management**  
LANDS/RECREATION & PLANNING  
ONE N CENTRAL AVE  
PHOENIX, AZ 85004 -2203  
Phone: 602-417-9200

Receipt

No: 2703896

<b>Transaction #:</b> 2785888	
<b>Date of Transaction:</b> 12/07/2012	
CUSTOMER:	
CRYSTAL CLEAR LANDS TRUST PO BOX 330674 ATLANTIC BEACH,FL 32233-0674 US	

LINE #	QTY	DESCRIPTION	REMARKS	UNIT PRICE	TOTAL
1	1.00	LOCATABLE MINERALS / MINING CLAIMS-NOT NEW-UNADJUD,ONE AUTH NO. ONLY / MINING CLAIM MONEY RECEIVED <b>CASES: AMC356007/\$11760.00</b>	ADDITONAL FEES (12)	- n/a -	11760.00
<b>TOTAL:</b>					<b>\$11,760.00</b>

PAYMENT INFORMATION					
NOTE: Items will appear on credit card statement as "Bureau of Land Mgmt CO".					
1	AMOUNT:	11760.00	POSTMARKED:	N/A	
	TYPE:	CREDIT CARD	RECEIVED:	12/07/2012	
	NAME:	CRYSTAL CLEAR LANDS TRUST PO BOX 330674 ATLANTIC BEACH FL 32233-0674 US			
	CARD NO:	XXXXXXXXXXXX5474	AUTH CODE:	105670	
	NAME ON CARD:	CRYSTAL CLEAR LANDS TRUST/LAURIE MONSON			
	EXPIRES:	09/2013			
	SIGNATURE:				

REMARKS

This receipt was generated by the automated BLM Collections and Billing System and is a paper representation of a portion of the official electronic record contained therein.



AMC 356007

**MAINTENANCE FEE PAYMENT**

Claimant Name: Crystal Clear Lands Trust Inc

Address: Post Office Box 330674

City: Atlantic Beach State: FL Zip: 32233

Telephone: (904) 994-9144

E-mail address: CrystalClearLandsTrust@Gmail.com

Signature: *Crystal Clear Lands Trust Inc*

Check here if this is a change of address.

RECEIVED BLM AZ STATE OFFICE 2012 AUG 27 P 12:11 PHOENIX, ARIZONA	BLM Date Stamp
--	----------------------

LINE NO.	AMC NUMBER	CLAIM/SITE NAME	COUNTY RECORDER DATA (If available)	TWP	RNG	SEC
1	356011	Buck Mtn #5		15N	18W	24
2	356012	Buck Mtn #6		15N	18W	24
3	356013	Buck Mtn #7		15N	18W	24
4	356014	Buck Mtn #8		15N	18W	24
5						
6						
7						
8						
9						
10						

List additional claims on Form MCF114.

**Bureau of Land Management**  
Arizona State Office  
www.blm.gov/az/

No. of Claims: <u>4</u> x \$1,120 = <u>4,480</u> Check No: <u>00</u> Init. <u>SC</u> Receipt No.: <u>2641200</u> <b>For BLM Use Only</b>
---

Form: MCF112  
Revised July 2009

This form is available from the **Arizona Department of Mines and Mineral Resources** and may be reproduced.

9/7/2012  
**ENTERED INTO COMPUTER** *TS*

**United States Department of the Interior**  
**Bureau of Land Management**  
 LANDS/RECREATION & PLANNING  
 ONE N CENTRAL AVE  
 PHOENIX, AZ 85004 -2203  
 Phone: 602-417-9200

Receipt

No: 2641200

<b>Transaction #:</b> 2721835	
<b>Date of Transaction:</b> 08/27/2012	
<b>CUSTOMER:</b>	
CRYSTAL CLEAR LANDS TRUST PO BOX 330674 ATLANTIC BEACH,FL 32233-0674 US	

LINE #	QTY	DESCRIPTION	REMARKS	UNIT PRICE	TOTAL
1	1.00	LOCATABLE MINERALS / MINING CLAIMS-NOT NEW-UNADJUD,ONE AUTH NO. ONLY / MINING CLAIM MONEY RECEIVED <b>CASES: AMC356011/\$4480.00</b>	MAINT (4) 2013	- n/a -	4480.00
<b>TOTAL:</b>					<b>\$4,480.00</b>

PAYMENT INFORMATION			
NOTE: Items will appear on credit card statement as "Bureau of Land Mgmt CO".			
1	AMOUNT:	4480.00	POSTMARKED: N/A
	TYPE:	CREDIT CARD	RECEIVED: 08/27/2012
	NAME:	CRYSTAL CLEAR LANDS TRUST PO BOX 330674 ATLANTIC BEACH FL 32233-0674 US	
	CARD NO:	XXXXXXXXXXXX5474	AUTH CODE: 161612
	NAME ON CARD:	CRYSTAL CLEAR LANDS TRUST/LAURIE MONSON	
	EXPIRES:	09/2013	
	SIGNATURE:		

REMARKS

This receipt was generated by the automated BLM Collections and Billing System and is a paper representation of a portion of the official electronic record contained therein.

Amc 356007

**MAINTENANCE FEE PAYMENT**

Claimant Name: CRYSTAL CLEAR LANDS TRUST, INC.  
 Address: POST OFFICE BOX 330674  
 City: ATLANTIC BEACH State: FL Zip: 32233  
 Telephone: (904) 994-9144  
 E-mail/address: CRYSTAL CLEAR LANDS TRUST@GMAIL.COM  
 Signature: [Signature] ANDERSON, CEO

RECEIVED  
 ARIZONA STATE OFFICE  
 2011 AUG 15 P 12:50  
 TUCSON, ARIZONA  
 BLM  
 Date  
 Stamp

Check here if this is a change of address.

LINE NO.	AMC NUMBER	CLAIM/SITE NAME	COUNTY RECORDER DATA (If available)	TWP	RNG	SEC
1	356007	Buck Mtn # 1		15N	18W	22
2	356008	Buck Mtn # 2		15N	18W	22
3	356009	Buck Mtn # 3		15N	18W	22
4	356010	Buck Mtn # 4		15N	18W	22
5	356011	Buck Mtn # 5		15N	18W	24
6	356012	Buck Mtn # 6		15N	18W	24
7	356013	Buck Mtn # 7		15N	18W	24
8	356014	Buck Mtn # 8		15N	18W	24
9	356015	Buck Mtn # 9		15N	18W	26
10	356016	Buck Mtn # 10		15N	18W	26

List additional claims on Form MCF114.

Bureau of Land Management  
 Arizona State Office  
[www.blm.gov/az/](http://www.blm.gov/az/)

No. of Claims: 16 x \$140 = \$2240.00  
 Check No: C.C. Init. AD  
 Receipt No.: 2405151  
 For BLM Use Only

Form: MCF112  
 Revised July 2009

This form is available from the Arizona Department of Mines and Mineral Resources and may be reproduced.

AUG 23 2011 Am



**United States Department of the Interior**  
**Bureau of Land Management**  
 LANDS/RECREATION & PLANNING  
 ONE N CENTRAL AVE  
 PHOENIX, AZ 85004 -2203  
 Phone: 602-417-9200

Receipt

No: 2405151

<b>Transaction #:</b> 2480405	
<b>Date of Transaction:</b> 08/15/2011	
<b>CUSTOMER:</b>	
CRYSTAL CLEAR LANDS TRUST PO BOX 330674 ATLANTIC BEACH,FL 32233-0674 US	

LINE #	QTY	DESCRIPTION	REMARKS	UNIT PRICE	TOTAL
1	1.00	LOCATABLE MINERALS / MINING CLAIMS-NOT NEW-UNADJUD,ONE AUTH NO. ONLY / MINING CLAIM MONEY RECEIVED <b>CASES: AMC356007/\$2240.00</b>	MAINT FEE PYMNT (16) 2012	- n/a -	2240.00
<b>TOTAL:</b>					<b>\$2,240.00</b>

PAYMENT INFORMATION				
NOTE: Items will appear on credit card statement as "Bureau of Land Mgmt CO".				
1	AMOUNT:	2240.00	POSTMARKED:	N/A
	TYPE:	CREDIT CARD	RECEIVED:	08/15/2011
	NAME:	MONSON ANDERSON, LAURIE PO BOX 292 LAKE HAVASU CITY AZ 86405 US		
	CARD NO:	XXXXXXXXXXXX5474	AUTH CODE:	110885
	NAME ON CARD:	LAURIE MONSON ANDERSON		
	EXPIRES:	09/2013		
	SIGNATURE:			

REMARKS

This receipt was generated by the automated BLM Collections and Billing System and is a paper representation of a portion of the official electronic record contained therein.

AMC 356007

RECEIVED  
BLM AZ STATE OFFICE  
2010 AUG 20 P 1:51  
PHOENIX, ARIZONA

**MAINTENANCE FEE PAYMENT**

Claimant Name: CRYSTAL CLEAR LAND TRUST, INC.  
Address: POST OFFICE BOX 330674  
City: ATLANTIC BEACH State: FL Zip: 32233 ✓  
Telephone: (904) 994-9144  
E-mail address: CRYSTALCLEARLANDTRUST@GMAIL.COM  
Signature: Laurie Monson-Anderson, CEO

BLM  
Date  
Stamp

Check here if this is a change of address.

LINE NO	AMC NUMBER	CLAIM/SITE NAME	COUNTY RECORDER DATA (If available)	TWP	RNG	SEC
1	356007	Buck Mtn # 1		15N	18W	22
2	356008	Buck Mtn # 2		15N	18W	22
3	356009	Buck Mtn # 3		15N	18W	22
4	356010	Buck Mtn # 4		15N	18W	22
5	356011	Buck Mtn # 5		15N	18W	24
6	356012	Buck Mtn # 6		15N	18W	24
7	356013	Buck Mtn # 7		15N	18W	24
8	356014	Buck Mtn # 8		15N	18W	24
9	356015	Buck Mtn # 9		15N	18W	26
10	356016	Buck Mtn # 10		15N	18W	26

List additional claims on Form MCF114.

Bureau of Land Management  
Arizona State Office  
[www.blm.gov/az/](http://www.blm.gov/az/)

No. of Claims: 16 x \$140 = 2240.  
 Check No: CC Init. SC  
 Receipt No.: 2196327  
 For BLM Use Only

Form: MCF112  
Revised July 2009

This form is available from the Arizona Department of Mines and Mineral Resources and may be reproduced.



United States Department of the Interior

Bureau of Land Management  
LANDS/RECREATION & PLANNING

ONE N CENTRAL AVE  
PHOENIX, AZ 85004 -2203

Phone:

Receipt

No:

2196327

Transaction #: 2266157	<b>ENTERED INTO COMPUTER</b>
Date of Transaction: 08/20/2010	
CUSTOMER:	CRYSTAL CLEAR LANDS TRUST PO BOX 330674 ATLANTIC BEACH, FL 32233-0674 US
	SEP 02 2010

LINE #	QTY	DESCRIPTION	REMARKS	UNIT PRICE	TOTAL
1	1.00	LOCATABLE MINERALS / MINING CLAIMS-NOT NEW-UNADJUD, ONE AUTH NO. ONLY / MINING CLAIM MONEY RECEIVED CASES: AMC356007/\$2240.00	MAINT (16) 2011	- n/a -	2240.00
<b>TOTAL:</b>					<b>\$2,240.00</b>

PAYMENT INFORMATION

NOTE: Items will appear on credit card statement as "Bureau of Land Mgmt CO".

1	AMOUNT:	2240.00	POSTMARKED:	N/A
	TYPE:	CREDIT CARD	RECEIVED:	08/20/2010
	NAME:	CRYSTAL CLEAR LANDS TRUST PO BOX 330674 ATLANTIC BEACH FL 32233-0674 US		
	CARD NO:	XXXXXXXXXXXX5474	AUTH CODE:	171274
	NAME ON CARD:	CRYSTAL CLEAR LANDS TRUST		
	EXPIRES:	09/2013		
	SIGNATURE:			

REMARKS

This receipt was generated by the automated BLM Collections and Billing System and is a paper representation of a portion of the official electronic record contained therein.



Amc 356007

# Crystal Clear Lands Trust, Inc.

## FLORIDA OFFICE

Laurie M. Anderson  
Post Office Box 330674 · Atlantic Beach, FL 32233-0674  
Telephone: 904.994.9144

Telecopier: 775.255.8335

Email: [CrystalClearLandsTrust@gmail.com](mailto:CrystalClearLandsTrust@gmail.com)

## ARIZONA OPERATIONS

Post Office Box 292, Lake Havasu City, AZ 86405-0292  
Telephone: 928.855.4528

## CALIFORNIA OFFICE

Jemal A. Lilly  
5225 Canyon Crest Drive #71-415 · Riverside, CA 92507  
Telephone: 904.994.9145

### FACSIMILE TRANSMITTAL SHEET

<b>TO:</b> Attn: Susie - Public Room - (602.417.9556)	<b>FROM:</b> Laurie Monson Anderson
<b>COMPANY:</b> BLM PHX AZ	<b>DATE:</b> 8/17/2009
<b>TOTAL NO. OF PAGES INCLUDING COVER:</b> 3	<b>RE:</b> 2009 - 2010 AMC Maintenance Fee Payments

Susie,

Please process the attached fee payments for the listed 16 mining claims.

Please fax back the maintenance fee payment schedules date/time stamped and the receipt to 775.255.8335.

Please separate the fax charges from the maintenance fee payments and issue separate receipt (no need to fax the fax receipt).

Please charge the Crystal Clear Lands Trust Visa debit card number that I will provide accordingly when you call me at number 904.994.9144.

Please mail all maintenance fee schedules date/time stamped and receipts to P. O. Box 292, Lake Havasu City, AZ 86405.

Thank you.

*Laurie Monson Anderson, CEO*  
Laurie Monson Anderson, CEO  
Crystal Clear Lands Trust, Inc.

**ENTERED INTO COMPUTER**

AUG 31 2009 JB

16

RECEIVED  
BLM ARIZONA OFFICE  
2009 AUG 19 A 9:49  
PHOENIX, ARIZONA

**MAINTENANCE FEE PAYMENT**

Claimant Name: CRYSTAL CLEAR LANDS TRUST, INC.  
 Address: POST OFFICE BOX 330674  
 City: ATLANTIC BEACH State: FL Zip: 32233  
 Telephone: (904) 994-9144  
 E-mail address: CRYSTAL CLEAR LANDS TRUST @ GMAIL.COM  
 Signature: MARILYN MONTGOMERY (handwritten), CEO

Check here if this is a change of address.

RECEIVED  
 BLM AZ STATE OFFICE  
 PHOENIX, ARIZONA  
 2009 AUG 19 A 9:49  
 BLM  
 Date  
 Stamp

LINE NO.	AMC NUMBER	CLAIM/SITE NAME	COUNTY RECORDER DATA (If available)	TWP	RNG	SEC
1	356007	Buck Mtn # 1		15N	18W	22
2	356008	Buck Mtn # 2		15N	18W	22
3	356009	Buck Mtn # 3		15N	18W	22
4	356010	Buck Mtn # 4		15N	18W	22
5	356011	Buck Mtn # 5		15N	18W	24
6	356012	Buck Mtn # 6		15N	18W	24
7	356013	Buck Mtn # 7		15N	18W	24
8	356014	Buck Mtn # 8		15N	18W	24
9	356015	Buck Mtn # 9		15N	18W	26
10	356016	Buck Mtn # 10		15N	18W	26

List additional claims on Form MCF114.

Bureau of Land Management  
 Arizona State Office  
 www.blm.gov/az/

No. of Claims: 10 x \$140 = 2,240.00  
 Check No: CC Init. SC  
 Receipt No.: 1981624  
 For BLM Use Only

Form: MCF112  
 Revised July 2009

This form is available from the Arizona Department of Mines and Mineral Resources and may be reproduced.



**United States Department of the Interior**

**Bureau of Land Management**

BUSINESS & SUPPORT SVCS DIV

ONE N CENTRAL AVE SUITE 800

PHOENIX, AZ 85004 -4427

Phone: (602) 417-9200

Receipt

No:

1981624

Transaction #: 2045673

Date of Transaction: 08/19/2009

**ENTERED INTO COMPUTER**

CUSTOMER: CRYSTAL CLEAR LANDS TRUST  
 PO BOX 330674  
 ATLANTIC BEACH, FL 32233-0674 US

AUG 31 2009

*PB*

LINE #	QTY	DESCRIPTION	REMARKS	UNIT PRICE	TOTAL
1	1.00	LOCATABLE MINERALS / MINING CLAIMS-NOT NEW-UNADJUD, ONE AUTH NO. ONLY / MINING CLAIM MONEY RECEIVED <b>CASES: AMC356007/\$2240.00</b>	MAINT (16)	- n/a -	2240.00
<b>TOTAL:</b>					<b>\$2,240.00</b>

**PAYMENT INFORMATION**

NOTE: Items will appear on credit card statement as "Bureau of Land Mgmt CO".

1	AMOUNT:	2240.00	POSTMARKED:	N/A
	TYPE:	CREDIT CARD	RECEIVED:	08/19/2009
	NAME:	CRYSTAL CLEAR LANDS TRUST PO BOX 330674 ATLANTIC BEACH FL 32233-0674 US		
	CARD NO:	XXXXXXXXXXXX2695	AUTH CODE:	161125
	NAME ON CARD:	CRYSTAL CLEAR LANDS TRUST INC		
	EXPIRES:	07/2010		
	SIGNATURE:			

**REMARKS**

This receipt was generated by the automated BLM Collections and Billing System and is a paper representation of a portion of the official electronic record contained therein.



Message

AMC 356022

Please note that this *one* transaction is for Crystal Clear LANDS TRUST, INC.:

Please process the attached fee payment **FOR THE BUCK MTNS # 1>16 mining claims (16 total).**

Please fax back receipt and these pages date/time stamped confirming maintenance fees paid. *+ separate receipt for fax charges.*

Please charge the Crystal Clear Visa debit card number THAT I WILL provide accordingly once you call the number below.

Thank you,  
Laurie Monson-Anderson  
CEO  
Crystal Clear Lands Trust, Inc.  
Cellular # 904.994.9144

PHOENIX, ARIZONA

2008 AUG 20 A 7:55

RECEIVED  
BLM AZ STATE OFFICE

MAIL ALL TO:  
P.O. Box 292  
LAKE HAVASU CITY, AZ 86405-0292

Crystal Clear Capital Const/Crystal Clear Lands Trust, Phone: 1.904.994.9144, Fax: 1.775.255.8335		
To: PUBLIC ROOM	Fax Number: 602.417.9556	
From: Laurie Monson-Anderson	Pages: 3	Date: 08.18.2008

RS 9/9/08

ENTERED IN COMPUTER



**MAINTENANCE FEE PAYMENT**

BUREAU OF LAND MANAGEMENT  
 222 N CENTRAL AVENUE  
 PHOENIX, AZ 85004  
 602-417-3200  
 www.az.blm.gov

Mining Claim Maintenance Fee Payment of \$125 per claim/site is due on or before September 1, 20 08, in lieu of assessment work for the upcoming assessment year beginning September 1 of the year noted above.

RECEIVED  
 BLM AZ STATE OFFICE  
 2008 AUG 20 A 7:55  
 PHOENIX, ARIZONA  
 BLM Date Stamp

AMC NUMBER	CLAIM/SITE NAME	COUNTY RECORDER DATA	SEC	TWP	RNG
AMC356007	Buck Mtn # 1		022	15N	18W
AMC356008	Buck Mtn # 2		022	15N	18W
AMC356009	Buck Mtn # 3		022	15N	18W
AMC356010	Buck Mtn # 4		022	15N	18W
AMC356011	Buck Mtn # 5		024	15N	18W
AMC356012	Buck Mtn # 6		024	15N	18W
AMC356013	Buck Mtn # 7		024	15N	18W
AMC356014	Buck Mtn # 8		024	15N	18W
AMC356015	Buck Mtn # 9		026	15N	18W
AMC356016	Buck Mtn # 10		026	15N	18W

List additional claims on the reverse side of this form.

Check here if this is a change of address.

CLAIMANT NAME: CRYSTAL CLEAR LANDS TRUST, INC.

ADDRESS: BOX 330674

CITY: ATLANTIC BEACH STATE: FL ZIP: 32233

PHONE: 904-994-9144

SIGNATURE:  LAURIE MONSON ANDERSON, CEO

Claimant or agent must sign to record with the County.

No of Claims: 16 x \$125 = 2000.00  
 Check No: CC Init: EMJ  
 Receipt No: 1765866  
 FOR BLM USE ONLY

FORM APPROVED OMB NO. 1004-0114  
 Expires: December 31, 2006

AZ-3850-2  
 (July 2004)

AMC NUMBER	CLAIM/SITE NAME	COUNTY RECORDER DATA	SEC	TWP	RNG
AMC356017	Buck Mtn # 11		026	15N	18W
AMC356018	Buck Mtn # 12		026	15N	18W
AMC356019	Buck Mtn # 13		034	15N	18W
AMC356020	Buck Mtn # 14		034	15N	18W
AMC356021	Buck Mtn # 15		034	15N	18W
AMC356022	Buck Mtn # 16		034	15N	18W

43 CFR 3833.0-5(e) (August 30, 1994) requires that the names and current addresses of all owners shall be identified on all instruments to be recorded or filed.

*Low*

Name: CRYSTAL CLEAR LANDS TRUST, INC Address: BOX 330674

City: ATLANTIC BEACH State: FL Zip: 32233  Change of address

Name: \_\_\_\_\_ Address: \_\_\_\_\_

City: \_\_\_\_\_ State: \_\_\_\_\_ Zip: \_\_\_\_\_  Change of address

Name: \_\_\_\_\_ Address: \_\_\_\_\_

City: \_\_\_\_\_ State: \_\_\_\_\_ Zip: \_\_\_\_\_  Change of address

Name: \_\_\_\_\_ Address: \_\_\_\_\_

City: \_\_\_\_\_ State: \_\_\_\_\_ Zip: \_\_\_\_\_  Change of address

Name: \_\_\_\_\_ Address: \_\_\_\_\_

City: \_\_\_\_\_ State: \_\_\_\_\_ Zip: \_\_\_\_\_  Change of address

RECEIVED  
 BLM AZ STATE OFFICE  
 2008 AUG 20 A 7:55  
 PHOENIX, ARIZONA

**PRIVACY ACT STATEMENT** - This information is being collected pursuant to 30 U.S.C. 28, 43 CFR 3833.2, and ARS 27-208 in compliance with the laws of the USDI, Bureau of Land Management, and the State of Arizona. The purpose of this collection is to facilitate processing of claims or applications. This form is covered by Privacy Act Notice #INTERIOR/LLM-32 and is subject to the routine uses stated in that notice. Privacy Act Notice #INTERIOR/LLM-32 is available at the BLM Arizona State Office. This form may be locally reproduced.

FORM APPROVED OMB NO. 1004-0114  
 Expires: December 31, 2006

AZ-3850-2  
 (July 2004)

**United States Department of the Interior**  
**Bureau of Land Management**  
 BUSINESS & SUPPORT SVCS DIV  
 ONE N CENTRAL AVE SUITE 800  
 PHOENIX, AZ 85004 -4427  
 Phone: (602) 417-9200

Receipt

No: 1765870

<b>Transaction #:</b> 1823477	
<b>Date of Transaction:</b> 08/19/2008	
<b>CUSTOMER:</b>	CRYSTAL CLEAR LANDS TRUST PO BOX 330674 ATLANTIC BEACH, FL 32233

LINE #	QTY	DESCRIPTION	REMARKS	UNIT PRICE	TOTAL
1	4.00	IAC PRODUCTS / SERVICE/ADMIN CHARGES / FAX / FAX TRANSMISSIONS	MAINT/RECPT	1.10	4.40
<b>TOTAL:</b>					<b>\$4.40</b>

PAYMENT INFORMATION				
NOTE: Items will appear on credit card statement as "Bureau of Land Mgmt CO".				
1	AMOUNT:	\$4.40	POSTMARKED:	N/A
	TYPE:	CREDIT CARD	RECEIVED:	08/19/2008
	NAME:	CRYSTAL CLEAR LANDS TRUST PO BOX 330674 ATLANTIC BEACH FL 32233		
	CARD NO:	XXXXXXXXXXXX2695	AUTH CODE:	143840
	NAME ON CARD:	CRYSTAL CLEAR LANDS TRUST		
	EXPIRES:	07/31/2010		
	SIGNATURE:			

This receipt was generated by the automated BLM Collections and Billing System and is a paper



**United States Department of the Interior**  
**Bureau of Land Management**  
 BUSINESS & SUPPORT SVCS DIV  
 ONE N CENTRAL AVE SUITE 800  
 PHOENIX, AZ 85004 -4427  
 Phone: (602) 417-9200

Receipt

No: 1765866

<b>Transaction #:</b> 1823472	
<b>Date of Transaction:</b> 08/19/2008	
<b>CUSTOMER:</b>	CRYSTAL CLEAR LANDS TRUST PO BOX 330674 ATLANTIC BEACH, FL 32233

LINE #	QTY	DESCRIPTION	REMARKS	UNIT PRICE	TOTAL
1	1.00	LOCATABLE MINERALS / MINING CLAIMS-NOT NEW-UNADJUD, ONE AUTH NO. ONLY / MINING CLAIM MONEY RECEIVED (455) <b>CASES: AMC356007/\$2000.00</b>	2009 MAINT (16)	- n/a -	2000.00
<b>TOTAL:</b>					<b>\$2,000.00</b>

PAYMENT INFORMATION			
NOTE: Items will appear on credit card statement as "Bureau of Land Mgmt CO".			
1	AMOUNT:	\$2,000.00	POSTMARKED: N/A
	TYPE:	CREDIT CARD	RECEIVED: 08/19/2008
	NAME:	CRYSTAL CLEAR LANDS TRUST PO BOX 330674 ATLANTIC BEACH FL 32233	
	CARD NO:	XXXXXXXXXXXX2695	AUTH CODE: 152877
	NAME ON CARD:	CRYSTAL CLEAR LANDS TRUST	
	EXPIRES:	07/31/2010	
	SIGNATURE:		

REMARKS
---------

Message

AMC 356007

Please note that this *one* transaction is for Crystal Clear LANDS TRUST, INC.:

Please process the attached fee payment **FOR THE BUCK MTNS # 1>16** mining claims (16 total).

Please fax back receipt and these pages date/time stamped confirming maintenance fees paid. *seperate receipt for fax charges.*

Please charge the Crystal Clear Visa debit card number THAT I WILL provide accordingly once you call the number below.

Thank you,  
Laurie Monson-Anderson  
CEO  
Crystal Clear Lands Trust, Inc  
Cellular # 904.994.9144

PHOENIX, ARIZONA

2008 AUG 20 A 7:55

RECEIVED  
BLM AZ STATE OFFICE

MAIL ALL TO:

P.O. Box 292  
LAKE HAVASU CITY, AZ 86405-0292

Crystal Clear Capital Conslt/Crystal Clear Lands Trust, Phone: 1.904.994.9144, Fax: 1.775.255.8335		
To: PUBLIC ROOM	Fax Number: 602.417.9556	
From: Laurie Monson-Anderson	Pages: 3	Date: 08.10.2008

ENTERED IN COMPUTER  
RE 9/9/08

### MAINTENANCE FEE PAYMENT

BUREAU OF LAND MANAGEMENT  
 222 N CENTRAL AVENUE  
 PHOENIX, AZ 85004  
 602-417-3200  
 www.az.blm.gov

Mining Claim Maintenance Fee Payment of \$125 per claim/site is due on or before September 1, 20 08, in lieu of assessment work for the upcoming assessment year beginning September 1 of the year noted above.

RECEIVED  
 BLM AZ STATE OFFICE  
 2008 AUG 20 A 7:55  
 PHOENIX, ARIZONA  
 BLM Date Stamp

AMC NUMBER	CLAIM/SITE NAME	COUNTY RECORDER DATA	SEC	TWP	RNG
AMC356007	Buck Mtn # 1		022	15N	18W
AMC356008	Buck Mtn # 2		022	15N	18W
AMC356009	Buck Mtn # 3		022	15N	18W
AMC356010	Buck Mtn # 4		022	15N	18W
AMC356011	Buck Mtn # 5		024	15N	18W
AMC356012	Buck Mtn # 6		024	15N	18W
AMC356013	Buck Mtn # 7		024	15N	18W
AMC356014	Buck Mtn # 8		024	15N	18W
AMC356015	Buck Mtn # 9		026	15N	18W
AMC356016	Buck Mtn # 10		026	15N	18W

List additional claims on the reverse side of this form.

Check here if this is a change of address.

CLAIMANT NAME: CRYSTAL CLEAR LANDS TRUST, INC.

ADDRESS: BOX 330674

CITY: ATLANTIC BEACH STATE: FL ZIP: 32233

PHONE: 904 994 9144

SIGNATURE: *Laurie Monson Anderson*  
 LAURIE MONSON ANDERSON, CEO

Claimant or agent must sign to record with the County.

No of Claims 16 x \$125 = 2000.00  
 Check No: CC Init: EMG  
 Receipt No: 1765866  
 FOR BLM USE ONLY

FORM APPROVED OMB NO. 1004-0114  
 Expires: December 31, 2006

AZ-3850-2  
 (July 2004)

AMC NUMBER	CLAIMS/SITE NAME	COUNTY RECORDER DATA	SEC	TWP	RNG
AMC356017	Buck Mtn # 11		026	15N	18W
AMC356018	Buck Mtn # 12		026	15N	18W
AMC356019	Buck Mtn # 13		034	15N	18W
AMC356020	Buck Mtn # 14		034	15N	18W
AMC356021	Buck Mtn # 15		034	15N	18W
AMC356022	Buck Mtn # 16		034	15N	18W

43 CFR 3833.0-5(e) (August 30, 1994) requires that the names and current addresses of all owners shall be identified on all instruments to be recorded or filed.

*LLM*

Name: CRYSTAL CLEAR LANDS TRUST, INC  
Address: BOX 330674

City: ATLANTIC BEACH State: FL Zip: 32233  Change of address

Name: \_\_\_\_\_ Address: \_\_\_\_\_

City: \_\_\_\_\_ State: \_\_\_\_\_ Zip: \_\_\_\_\_  Change of address

Name: \_\_\_\_\_ Address: \_\_\_\_\_

City: \_\_\_\_\_ State: \_\_\_\_\_ Zip: \_\_\_\_\_  Change of address

Name: \_\_\_\_\_ Address: \_\_\_\_\_

City: \_\_\_\_\_ State: \_\_\_\_\_ Zip: \_\_\_\_\_  Change of address

Name: \_\_\_\_\_ Address: \_\_\_\_\_

City: \_\_\_\_\_ State: \_\_\_\_\_ Zip: \_\_\_\_\_  Change of address

RECEIVED  
 BLM AZ STATE OFFICE  
 2008 AUG 20 A 7:55  
 PHOENIX, ARIZONA

PRIVACY ACT STATEMENT - This information is being collected pursuant to 30 U.S.C. 28, 43 CFR 3833.2, and ARS 27-206 in compliance with the laws of the USDI, Bureau of Land Management, and the State of Arizona. The purpose of this collection is to facilitate processing of claims or applications. This form is covered by Privacy Act Notice #INTERIOR/LLM-32 and is subject to the routing uses stated in that notice. Privacy Act Notice #INTERIOR/LLM-32 is available at the BLM Arizona State Office. This form may be locally reproduced.

FORM APPROVED OMB NO. 1004-0114  
Expires: December 31, 2006

AZ-3850-2  
(July 2004)

**United States Department of the Interior**  
**Bureau of Land Management**  
 BUSINESS & SUPPORT SVCS DIV  
 ONE N CENTRAL AVE SUITE 800  
 PHOENIX, AZ 85004 -4427  
 Phone: (602) 417-9200

Receipt

No: 1765866

<b>Transaction #:</b> 1823472	
<b>Date of Transaction:</b> 08/19/2008	
<b>CUSTOMER:</b>	CRYSTAL CLEAR LANDS TRUST PO BOX 330674 ATLANTIC BEACH,FL 32233

LINE #	QTY	DESCRIPTION	REMARKS	UNIT PRICE	TOTAL
1	1.00	LOCATABLE MINERALS / MINING CLAIMS-NOT NEW-UNADJUD,ONE AUTH NO. ONLY / MINING CLAIM MONEY RECEIVED (455) CASES: AMC356007/\$2000.00	2009 MAINT (16)	- n/a -	2000.00
<b>TOTAL:</b>					<b>\$2,000.00</b>

PAYMENT INFORMATION			
NOTE: Items will appear on credit card statement as "Bureau of Land Mgmt CO".			
1	AMOUNT:	\$2,000.00	POSTMARKED: N/A
	TYPE:	CREDIT CARD	RECEIVED: 08/19/2008
	NAME:	CRYSTAL CLEAR LANDS TRUST PO BOX 330674 ATLANTIC BEACH FL 32233	
	CARD NO:	XXXXXXXXXXXX2695	AUTH CODE: 152877
	NAME ON CARD:	CRYSTAL CLEAR LANDS TRUST	
	EXPIRES:	07/31/2010	
	SIGNATURE:		

REMARKS

**United States Department of the Interior**  
**Bureau of Land Management**  
 BUSINESS & SUPPORT SVCS DIV  
 ONE N CENTRAL AVE SUITE 800  
 PHOENIX, AZ 85004 -4427  
 Phone: (602) 417-9200

Receipt

No: 1765870

<b>Transaction #:</b> 1823477	
<b>Date of Transaction:</b> 08/19/2008	
<b>CUSTOMER:</b>	CRYSTAL CLEAR LANDS TRUST PO BOX 330674 ATLANTIC BEACH, FL 32233

LINE #	QTY	DESCRIPTION	REMARKS	UNIT PRICE	TOTAL
1	4.00	IAC PRODUCTS / SERVICE/ADMIN CHARGES / FAX / FAX TRANSMISSIONS	MAINT/RECPT	1.10	4.40
<b>TOTAL:</b>					<b>\$4.40</b>

PAYMENT INFORMATION			
NOTE: Items will appear on credit card statement as "Bureau of Land Mgmt CO".			
1	AMOUNT:	\$4.40	POSTMARKED: N/A
	TYPE:	CREDIT CARD	RECEIVED: 08/19/2008
	NAME:	CRYSTAL CLEAR LANDS TRUST PO BOX 330674 ATLANTIC BEACH FL 32233	
	CARD NO:	XXXXXXXXXXXX2695	AUTH CODE: 143840
	NAME ON CARD:	CRYSTAL CLEAR LANDS TRUST	
	EXPIRES:	07/31/2010	
	SIGNATURE:		

This receipt was generated by the automated BLM Collections and Billing System and is a paper



Message

Tony.

Please note that this *one* transaction is for **Crystal Clear LANDS TRUST, INC.:**

Please process the attached fee payment **FOR THE BUCK MTNS # 1>16 mining claims (16 total).**

Please fax back receipt and these pages date/time stamped confirming maintenance fees paid. *seperate receipt for fax charges.*

Please charge the Crystal Clear Visa debit card number THAT I WILL provide accordingly once you call the number below.

Thank you,  
Laurie Monson-Anderson  
CEO  
Crystal Clear Lands Trust, Inc.  
Cellular # 904.994.9144

AMC 356007  
AMC 249501  
AMC 282078  
AMC 358398  
AMC 358406

MAIL ALL TO:  
P.O. Box 292  
LAKE HAVASU CITY, AZ 86405-0292

PHOENIX, ARIZONA

2007 AUG 21 P 12:35

RECEIVED  
BLM / Z STATE OFFICE

Crystal Clear Capital Conslt/Crystal Clear Lands Trust, Phone: 1.904.994.9144, Fax: 1.775.255.8335

To: Tony Smith	Fax Number: 602.417.9556	
From: Laurie Monson-Anderson	Pages: 3	Date: 08.10.2007

RE 9/19/07



**MAINTENANCE FEE PAYMENT**

BUREAU OF LAND MANAGEMENT  
 222 N CENTRAL AVENUE  
 PHOENIX, AZ 85004  
 602-417-9200  
 www.az.blm.gov

Mining Claim Maintenance Fee Payment of \$125 per claim/site is due on or before September 1, 2007, in lieu of assessment work for the upcoming assessment year beginning September 1 of the year noted above.

RECEIVED  
 BLM AND STATE OFFICE  
 2007 AUG 21 P 12:35  
 PHOENIX, ARIZONA  
 BLM Date Stamp

AMC NUMBER	CLAIMS/SITE NAME	COUNTY RECORDER DATA	SEC	TWP	RNG
AMC356007	Buck Mtn # 1		022	15N	18W
AMC356008	Buck Mtn # 2		022	15N	18W
AMC356009	Buck Mtn # 3		022	15N	18W
AMC356010	Buck Mtn # 4		022	15N	18W
AMC356011	Buck Mtn # 5		024	15N	18W
AMC356012	Buck Mtn # 6		024	15N	18W
AMC356013	Buck Mtn # 7		024	15N	18W
AMC356014	Buck Mtn # 8		024	15N	18W
AMC356015	Buck Mtn # 9		026	15N	18W
AMC356016	Buck Mtn # 10		026	15N	18W

List additional claims on the reverse side of this form.

Check here if this is a change of address.

CLAIMANT NAME: CRYSTAL CLEAR LANDS TRUST, INC.

ADDRESS: BOX 330674

CITY: ATLANTIC BEACH STATE: FL ZIP: 32233

PHONE: 904 994 9144

SIGNATURE: *Laurie Monson Anderson*

LAURIE MONSON ANDERSON, CEO

Claimant or agent must sign to record with the County.

No of Claims: 16 x \$125 = 2,000  
 Check No: Credit card Init: TCS  
 Receipt No: \_\_\_\_\_  
 FOR BLM USE ONLY

FORM APPROVED OMB NO. 1004-0114  
 Expires: December 31, 2006

AZ-3850-2  
 (July 2004)



AMC NUMBER	CLAIM/SITE NAME	COUNTY RECORDER DATA	SEC	TWP	RNG
AMC356017	Buck Mtn # 11		026	15N	18W
AMC356018	Buck Mtn # 12		026	15N	18W
AMC356019	Buck Mtn # 13		034	15N	18W
AMC356020	Buck Mtn # 14		034	15N	18W
AMC356021	Buck Mtn # 15		034	15N	18W
AMC356022	Buck Mtn # 16		034	15N	18W

43 CFR 3833.0-5(e) (August 30, 1994) requires that the names and current addresses of all owners shall be identified on all instruments to be recorded or filed.

*Low*

Name: CRYSTAL CLEAR LANDS TRUST, INC Address: BOX 330674

City: ATLANTIC BEACH State: FL Zip: 32233  Change of address

Name: \_\_\_\_\_ Address: \_\_\_\_\_

City: \_\_\_\_\_ State: \_\_\_\_\_ Zip: \_\_\_\_\_  Change of address

Name: \_\_\_\_\_ Address: \_\_\_\_\_

City: \_\_\_\_\_ State: \_\_\_\_\_ Zip: \_\_\_\_\_  Change of address

Name: \_\_\_\_\_ Address: \_\_\_\_\_

City: \_\_\_\_\_ State: \_\_\_\_\_ Zip: \_\_\_\_\_  Change of address

Name: \_\_\_\_\_ Address: \_\_\_\_\_

City: \_\_\_\_\_ State: \_\_\_\_\_ Zip: \_\_\_\_\_  Change of address

RECEIVED  
 BLM, ARIZONA STATE OFFICE  
 PHOENIX, ARIZONA  
 2007 AUG 21 P 12:35

**PRIVACY ACT STATEMENT** - This information is being collected pursuant to 36 U.S.C. 28, 43 CFR 3833.2, and ARS 27-205 in compliance with the laws of the USDI, Bureau of Land Management, and the State of Arizona. The purpose of this collection is to facilitate processing of claims or applications. This form is covered by Privacy Act Notice #INTERIOR/LLM-32 and is subject to the routine uses stated in that notice. Privacy Act Notice #INTERIOR/LLM-32 is available at the BLM Arizona State Office. This form may be locally reproduced.

FORM APPROVED OMB NO. 1004-0114  
 Expires: December 31, 2006

A7-3850-2  
 (July 2004)

### Message

Tony,

Please note that this is *transaction #1* for **Crystal Clear CAPITAL CONSULTANTS, Inc.**

Please process the attached fee payment **FOR THE PLANET PLACER 5 - 12, PLANET PLACER 17 - 20, DEEP CANYON 13 - 16 and DEEP CANYON 18 - 20 mining claims (19 total)**

Please fax back receipt and these pages time/date stamped confirming maintenance fees paid. *\* seperate receipt for Fax charges.*

Please charge the Crystal Clear Capital Visa debit card number THAT I WILL provide accordingly when you call the number below.

Thank you,  
Laurie Monson-Anderson  
CEO  
Crystal Clear Capital Consultants, Inc.  
Cellular # 904.994.9144

**MAIL ALL TO:**  
**P.O. Box 292**  
**LAKE HAVASU CITY, AZ 86405-0292**

PHOENIX, ARIZONA

2007 AUG 21 P 12:35

RECEIVED  
BLM. AZ STATE OFFICE

Crystal Clear Capital Conslt/Crystal Clear Lands Trust, Phone: 1 904.994.9144, Fax: 1 776 255 9225		
To: Tony Smith	Fax Number: 602.417.9556	
From: Laurie Monson-Anderson	Pages: 3	Date: 08.10.2007.

**MAINTENANCE FEE PAYMENT**

BUREAU OF LAND MANAGEMENT  
 222 N CENTRAL AVENUE  
 PHOENIX, AZ 85004  
 602-417-9200  
 www.az.blm.gov

RECEIVED  
 BLM AZ STATE OFFICE  
 2007 AUG 21 P 12:35  
 PHOENIX, ARIZONA  
 BLM Date Stamp

Mining Claim Maintenance Fee Payment of \$125 per claim/site is due on or before September 1, 2007, in lieu of assessment work for the upcoming assessment year beginning September 1 of the year noted above.

AMC NUMBER	CLAIM/SITE NAME	COUNTY RECORDER DATA	SEC	TWP	RNG
AMC249505	PLANET PLACER # 5		034	16N	19W
AMC249506	PLANET PLACER # 6		034	16N	19W
AMC249507	PLANET PLACER # 7		034	16N	19W
AMC249508	PLANET PLACER # 8		034	16N	19W
AMC249509	PLANET PLACER # 9		028	16N	19W
AMC249510	PLANET PLACER # 10		028	16N	19W
AMC249511	PLANET PLACER # 11		028	16N	19W
AMC249512	PLANET PLACER # 12		028	16N	19W
AMC249517	PLANET PLACER # 17		030	16N	19W
AMC249518	PLANET PLACER # 18		030	16N	19W

List additional claims on the reverse side of this form.

Check here if this is a change of address.

CLAIMANT NAME: CRYSTAL CLEAR CAPITAL CONSULTANTS, INC.  
 ADDRESS: BOX 330674  
 CITY: ATLANTIC BEACH STATE: FL ZIP: 32233  
 PHONE: 904.994.9144  
 SIGNATURE: *Laurie Monson Anderson*  
 LAURIE MONSON ANDERSON, CEO  
 Claimant or agent must sign to record with the County.

No of Claims: 19 x \$125 = 2375.00  
 Check No: Credit Card Init: YES  
 Receipt No: \_\_\_\_\_  
 FOR BLM USE ONLY

FORM APPROVED OMB NO. 1004-0114  
 Expires: December 31, 2006

AZ-3850-2  
 (July 2004)

AMC NUMBER	CLAIM/SITE NAME	COUNTY RECORDER DATA	SEC	TWP	RNG
AMC249519	PLANET PLACER # 19		030	16N	19W
AMC249520	PLANET PLACER # 20		030	16N	19W
AMC282090	DEEP CANYON # 13		012	15N	18W
AMC282091	DEEP CANYON # 14		012	15N	18W
AMC282092	DEEP CANYON # 15		012	15N	18W
AMC282093	DEEP CANYON # 16		012	15N	18W
AMC282095	DEEP CANYON # 18		014	15N	18W
AMC282096	DEEP CANYON # 19		014	15N	18W
AMC282097	DEEP CANYON # 20		014	15N	18W

43 CFR 3833.0-5(e) (August 30, 1994) requires that the names and current addresses of all owners shall be identified on all instruments to be recorded or filed.

*[Signature]*

Name: CRYSTAL CLEAR CAPITAL CONSULTANTS, INC. Address: BOX 330674

City: ATLANTIC BEACH State: FL Zip: 32233  Change of address

Name: \_\_\_\_\_ Address: \_\_\_\_\_

City: \_\_\_\_\_ State: \_\_\_\_\_ Zip: \_\_\_\_\_  Change of address

Name: \_\_\_\_\_ Address: \_\_\_\_\_

City: \_\_\_\_\_ State: \_\_\_\_\_ Zip: \_\_\_\_\_  Change of address

Name: \_\_\_\_\_ Address: \_\_\_\_\_

City: \_\_\_\_\_ State: \_\_\_\_\_ Zip: \_\_\_\_\_  Change of address

Name: \_\_\_\_\_ Address: \_\_\_\_\_

City: \_\_\_\_\_ State: \_\_\_\_\_ Zip: \_\_\_\_\_  Change of address

RECEIVED  
 B.L.M. ARIZONA STATE OFFICE  
 2007 AUG 21 P 12 35  
 PHOENIX ARIZONA

PRIVACY ACT STATEMENT - This information is being collected pursuant to 30 U.S.C. 28, 43 CFR 3833.2, and ARS 27-208 in compliance with the laws of the USDI, Bureau of Land Management, and the State of Arizona. The purpose of this collection is to facilitate processing of claims or applications. This form is covered by Privacy Act Notice #INTERIOR/LLM-32 and is subject to the routine uses stated in that notice. Privacy Act Notice #INTERIOR/LLM-32 is available at the BLM Arizona State Office. This form may be locally reproduced.

FORM APPROVED OMB NO. 1004-0114  
 Expires: December 31, 2006

AZ-3850-2  
 (July 2004)

Message

Tony,

Please note that this is transaction #2 for Crystal Clear CAPITAL CONSULTANTS, INC.:

Please process the attached fee payment FOR THE GOLD GRAVEL #1>4 AND DEEP CANYON #17 mining claims (5 total).

Please fax back receipt and these pages date/time stamped confirming maintenance fees paid. + separate receipt for fat charges.

Please charge the Crystal Clear Visa debit card number THAT I WILL provide accordingly once you call the number below.

Thank you,  
Laurie Monson-Anderson  
CEO  
Crystal Clear Capital Consultants, Inc.  
Cellular # 904.994.9144

MAIL ALL TO:  
P.O. Box 292  
LAKE HAVASU CITY, AZ 86405-0292

RECEIVED  
BLM ARIZONA STATE OFFICE  
2001 AUG 21 P 12:35  
PHOENIX, ARIZONA

Crystal Clear Capital Conslt/Crystal Clear Lands Trust, Phone: 1 904 994 9144 Fax: 1 775 255 8335		
To: Tony Smith	Fax Number: 602.417.9556	
From: Laurie Monson-Anderson	Pages: 3	Date: 08.10.2007.



### MAINTENANCE FEE PAYMENT

BUREAU OF LAND MANAGEMENT  
 222 N CENTRAL AVENUE  
 PHOENIX, AZ 85004  
 602-417-9200  
 www.az.blm.gov

Mining Claim Maintenance Fee Payment of \$125 per claim/site is due on or before September 1, 2007, in lieu of assessment work for the upcoming assessment year beginning September 1 of the year noted above.

RECEIVED  
 B.L.M. STATE OFFICE  
 2007 AUG 21 P 12: 35  
 PHOENIX, ARIZONA  
 BLM Date Stamp

AMC NUMBER	CLAIM/SITE NAME	COUNTY RECORDER DATA	SEC	TWP	RNG
AMC358398	Gold Gravel # 1		004	15N	19W
AMC358399	Gold Gravel # 2		004	15N	19W
AMC358400	Gold Gravel # 3		004	15N	19W
AMC358401	Gold Gravel # 4		004	15N	19W
AMC358406	Deep Canyon # 17		014	15N	18W

List additional claims on the reverse side of this form.

Check here if this is a change of address.

CLAIMANT NAME: CRYSTAL CLEAR CAPITAL CONSULTANTS, INC.  
 ADDRESS: BOX 330674  
 CITY: ATLANTIC BEACH STATE: FL ZIP: 32233  
 PHONE: 904.994.8144  
 SIGNATURE: *Laurie Monson Anderson*  
 LAURIE MONSON ANDERSON, CEO  
 Claimant or agent must sign to record with the County.

No of Claims: 5 x \$125 = 625.00  
 Check No: Credit Card Init: PS  
 Receipt No: PS  
 FOR BLM USE ONLY

FORM APPROVED OMB NO. 1004-0114 Expires: December 31, 2006  
 AZ-3850-2 (July 2004)



**United States Department of the Interior**  
**Bureau of Land Management**  
 BUSINESS & SUPPORT SVCS DIV  
 ONE N CENTRAL AVE SUITE 800  
 PHOENIX, AZ 85004 -4427  
 Phone: (602) 417-9200

Receipt

No: 1549270

<b>Transaction #:</b> 1600727	
<b>Date of Transaction:</b> 08/21/2007	
<b>CUSTOMER:</b>	CRYSTAL CLEAR CAPITAL CONSULTANTS, INC P.O. BOX 292 LAKE HAVASU CITY, AZ 86405

LINE #	QTY	DESCRIPTION	REMARKS	UNIT PRICE	TOTAL
1	1.00	LOCATABLE MINERALS / MINING CLAIMS-NOT NEW-UNADJUD, ONE AUTH NO. ONLY / MINING CLAIM MONEY RECEIVED (455) CASES: AMC356007/\$5000.00	MAINT 2008 (40)	- n/a -	5000.00
<b>TOTAL:</b>					<b>\$5,000.00</b>

PAYMENT INFORMATION			
NOTE: Items will appear on credit card statement as "Bureau of Land Management".			
1	AMOUNT:	\$5,000.00	POSTMARKED: N/A
	TYPE:	CREDIT CARD	RECEIVED: 08/21/2007
	NAME:	CRYSTAL CLEAR CAPITAL CONSULTANTS, INC P.O. BOX 292 LAKE HAVASU CITY AZ 86405	
	CARD NO:	XXXXXXXXXXXX4833	AUTH CODE: 113539
	NAME ON CARD:	CRYSTAL CLEAR CAPITAL	
	EXPIRES:	08/31/2008	
	SIGNATURE:		

REMARKS

This receipt was generated by the automated BLM Collections and Billing System and is a paper representation of a portion of the official electronic record contained therein.





# Message:

40 ROWS RETRIEVED

## CBS Export Results Report

Include Resolved Records

### Record Status

- Error Records (E/M/I)
- Accepted Records (A/W)
- "On Hold" Records (H)
- All Records (for s/n or receipt nr)
- Exported, No Results From CBS
- New (not yet exported)

### Search Criteria Responsible Ar

Enter export Date (mm/dd/yyyy) ALL

Serial Number match (optional)

Receipt Nr (optional) 1314515

Export Nr (exclusive)

LR2000 User (defaults to login) ALL

Query

Reset

- User (U,X)
- Programme
- All (U,P,X)

User

VERIFIED  
JUL 17 2006  
FB

### Message

Tony,

Please note that this is *transaction #1* for **Crystal Clear CAPITAL CONSULTANTS, Inc.**

Please process the attached fee payment **FOR THE PLANET PLACER 5 - 12, PLANET PLACER 17 - 20, DEEP CANYON 13 - 16 and DEEP CANYON 18 - 20 mining claims (19 total).**

Please fax back receipt and these pages time/date stamped confirming maintenance fees paid.

Please charge the Crystal Clear Capital Visa debit card number THAT I WILL provide accordingly when you call the number below.

Thank you,  
Laurie Monson-Anderson  
CEO  
Crystal Clear Capital Consultants, Inc.  
Cellular # 904.994.9144

RECEIVED  
D.L.M. AZ STATE OFFICE  
2006 JUL 12 P 3:12  
PHOENIX, AZ

Crystal Clear Capital Conslt/Crystal Clear Lands Trust, Phone: 1.904.994.9144, Fax: 1.775.255.9335		
To: Tony Smith	Fax Number : 1.602.417.9314	
From : Laurie Monson-Anderson	Pages: 3	Date: 7/12/06

**MAINTENANCE FEE PAYMENT**

BUREAU OF LAND MANAGEMENT  
 222 N CENTRAL AVENUE  
 PHOENIX, AZ 85004  
 602-417-9200  
 www.az.blm.gov


Mining Claim Maintenance Fee Payment of \$125 per claim/site is due on or before September 1, 20\_06\_, in lieu of assessment work for the upcoming assessment year beginning September 1 of the year noted above.

RECEIVED  
 BLM, AZ STATE OFFICE  
 2006 JUL 12 P 3:12  
 PHOENIX, AZ  
 BLM Date Stamp

AMC NUMBER	CLAIM/SITE NAME	COUNTY RECORDER DATA	SEC	TWP	RNG
AMC249505	PLANET PLACER # 5		034	16N	19W
AMC249506	PLANET PLACER # 6		034	16N	19W
AMC249507	PLANET PLACER # 7		034	16N	19W
AMC249508	PLANET PLACER # 8		034	16N	19W
AMC249509	PLANET PLACER # 9		028	16N	19W
AMC249510	PLANET PLACER # 10		028	16N	19W
AMC249511	PLANET PLACER # 11		028	16N	19W
AMC249512	PLANET PLACER # 12		028	16N	19W
AMC249517	PLANET PLACER # 17		030	16N	19W
AMC249518	PLANET PLACER # 18		030	16N	19W

List additional claims on the reverse side of this form.

Check here if this is a change of address.

CLAIMANT NAME: CRYSTAL CLEAR CAPITAL CONSULTANTS, INC.  
 ADDRESS: BOX 330674  
 CITY: ATLANTIC BEACH STATE: FL ZIP: 32233  
 PHONE: 904.994.9144  
 SIGNATURE:   
 LAURIE MONSON ANDERSON, CEO  
 Claimant or agent must sign to record with the County.

No of Claims: 19 x \$125 = 2375.  
 Check No: Credit C Init: TSS  
 Receipt No: 1314515  
 FOR BLM USE ONLY

FORM APPROVED OMB NO. 1004-0114  
 Expires: December 31, 2006

AZ-3850-2  
 (July 2004)

ENTERED IN COMPUTER  
 JUL 17 2006 FB

10

AMC NUMBER	CLAIM/SITE NAME	COUNTY RECORDER DATA	SEC	TWP	RNG
AMC249519	PLANET PLACER # 19		030	16N	19W
AMC249520	PLANET PLACER # 20		030	16N	19W
AMC282090	DEEP CANYON # 13		012	15N	18W
AMC282091	DEEP CANYON # 14		012	15N	18W
AMC282092	DEEP CANYON # 15		012	15N	18W
AMC282093	DEEP CANYON # 16		012	15N	18W
AMC282095	DEEP CANYON # 18		014	15N	18W
AMC282096	DEEP CANYON # 19		014	15N	18W
AMC282097	DEEP CANYON # 20		014	15N	18W

43 CFR 3833.0-5(e) (August 30, 1994) requires that the names and current addresses of all owners shall be identified on all instruments to be recorded or filed.

Name: CRYSTAL CLEAR CAPITAL CONSULTANTS, INC Address: BOX 330674

City: ATLANTIC BEACH State: FL Zip: 32233  Change of address

Name: \_\_\_\_\_ Address: \_\_\_\_\_

City: \_\_\_\_\_ State: \_\_\_\_\_ Zip: \_\_\_\_\_  Change of address

Name: \_\_\_\_\_ Address: \_\_\_\_\_

City: \_\_\_\_\_ State: \_\_\_\_\_ Zip: \_\_\_\_\_  Change of address

Name: \_\_\_\_\_ Address: \_\_\_\_\_

City: \_\_\_\_\_ State: \_\_\_\_\_ Zip: \_\_\_\_\_  Change of address

Name: \_\_\_\_\_ Address: \_\_\_\_\_

City: \_\_\_\_\_ State: \_\_\_\_\_ Zip: \_\_\_\_\_  Change of address

RECEIVED  
 BLM, AZ STATE OFFICE  
 2006 JUL 12 P 12  
 PHOENIX, AZ

**PRIVACY ACT STATEMENT** - This information is being collected pursuant to 30 U.S.C. 28, 43 CFR 3833.2, and ARS 27-208 in compliance with the laws of the USDI, Bureau of Land Management, and the State of Arizona. The purpose of this collection is to facilitate processing of claims or applications. This form is covered by Privacy Act Notice #INTERIOR/LM-32 and is subject to the routine uses stated in that notice. Privacy Act Notice #INTERIOR/LM-32 is available at the BLM Arizona State Office. This form may be locally reproduced.

FORM APPROVED OMB NO. 1004-0114  
 Expires: December 31, 2006

A7-3850-2  
 (July 2004)

**ENTERED IN COMPUTER**  
 JUL 17 2006 PB



### Message

Tony,

Please note that this *one* transaction is for **Crystal Clear LANDS TRUST, INC.:**

Please process the attached fee payment **FOR THE BUCK MTNS # 1>16 mining claims (16 total).**

Please fax back receipt and these pages date/time stamped confirming maintenance fees paid.

Please charge the Crystal Clear Visa debit card number THAT I WILL provide accordingly once you call the number below.

Thank you,  
 Laurie Monson-Anderson  
 CEO  
 Crystal Clear Lands Trust, Inc.  
 Cellular # 904.994.9144

RECEIVED  
 3.1.M. AZ STATE OFFICE  
 2006 JUL 12 P 3:13  
 PHOENIX, AZ

Crystal Clear Capital Conslt/Crystal Clear Lands Trust, Phone: 1.904.994.9144, Fax: 1.775.255.8335		
To: Tony Smith	Fax Number : 1.602.417.9314	
From : Laurie Monson-Anderson	Pages: 3	Date: 7/12/06



**MAINTENANCE FEE PAYMENT**

BUREAU OF LAND MANAGEMENT  
 222 N CENTRAL AVENUE  
 PHOENIX, AZ 85004  
 602-417-9200  
 www.az.blm.gov

Mining Claim Maintenance Fee Payment of \$125 per claim/site is due on or before September 1, 20<sup>06</sup>, in lieu of assessment work for the upcoming assessment year beginning September 1 of the year noted above.

RECEIVED  
 B.L.M. AZ STATE OFFICE  
 2006 JUL 12 P 3: 12  
 PHOENIX, AZ  
 BLM Date Stamp

AMC NUMBER	CLAIM/SITE NAME	COUNTY RECORDER DATA	SEC	TWP	RNG
AMC356007	Buck Mtn # 1		022	15N	18W
AMC356008	Buck Mtn # 2		022	15N	18W
AMC356009	Buck Mtn # 3		022	15N	18W
AMC356010	Buck Mtn # 4		022	15N	18W
AMC356011	Buck Mtn # 5		024	15N	18W
AMC356012	Buck Mtn # 6		024	15N	18W
AMC356013	Buck Mtn # 7		024	15N	18W
AMC356014	Buck Mtn # 8		024	15N	18W
AMC356015	Buck Mtn # 9		026	15N	18W
AMC356016	Buck Mtn # 10		026	15N	18W

List additional claims on the reverse side of this form.

Check here if this is a change of address.

CLAIMANT NAME: CRYSTAL CLEAR LANDS TRUST, INC.  
 ADDRESS: BOX 330674  
 CITY: ATLANTIC BEACH STATE: FL ZIP: 32233  
 PHONE: 904.994.9144  
 SIGNATURE: Laurie Monson Anderson, CEO  
 Claimant or agent must sign to record with the County.

No of Claims: 16 \* \$125 = 2000.<sup>00</sup>  
 Check No: Credit C Init: ES  
 Receipt No: 1314515  
 FOR BLM USE ONLY

FORM APPROVED OMB NO. 1004-0114  
 Expires: December 31, 2006

AZ-3850-2  
 (July 2004)

ENTERED IN COMPUTER  
 JUL 17 2006 10

AMC NUMBER	CLAIM/SITE NAME	COUNTY RECORDER DATA	SEC	TWP	RNG
AMC356017	Buck Mtn # 11		026	15N	18W
AMC356018	Buck Mtn # 12		026	15N	18W
AMC356019	Buck Mtn # 13		034	15N	18W
AMC356020	Buck Mtn # 14		034	15N	18W
AMC356021	Buck Mtn # 15		034	15N	18W
AMC356022	Buck Mtn # 16		034	15N	18W

43 CFR 3833.0-5(e) (August 30, 1994) requires that the names and current addresses of all owners shall be identified on all instruments to be recorded or filed.

*(Handwritten initials)*

Name: CRYSTAL CLEAR LANDS TRUST, INC Address: BOX 330674

City: ATLANTIC BEACH State: FL Zip: 32233  Change of address

Name: \_\_\_\_\_ Address: \_\_\_\_\_

City: \_\_\_\_\_ State: \_\_\_\_\_ Zip: \_\_\_\_\_  Change of address

Name: \_\_\_\_\_ Address: \_\_\_\_\_

City: \_\_\_\_\_ State: \_\_\_\_\_ Zip: \_\_\_\_\_  Change of address

Name: \_\_\_\_\_ Address: \_\_\_\_\_

City: \_\_\_\_\_ State: \_\_\_\_\_ Zip: \_\_\_\_\_  Change of address

Name: \_\_\_\_\_ Address: \_\_\_\_\_

City: \_\_\_\_\_ State: \_\_\_\_\_ Zip: \_\_\_\_\_  Change of address

PRIVACY ACT STATEMENT - This information is being collected pursuant to 30 U.S.C. 28, 43 CFR 3833.2, and ARS 27-206 in compliance with the laws of the USDI, Bureau of Land Management, and the State of Arizona. The purpose of this collection is to facilitate processing of claims or applications. This form is covered by Privacy Act Notice #INTERIOR/LLM-32 and is subject to the routine uses stated in that notice. Privacy Act Notice #INTERIOR/LLM-32 is available at the BLM Arizona State Office. This form may be locally reproduced.

PHOENIX, AZ

FORM APPROVED OMB NO. 1004-0114  
Expires: December 31, 2006

AZ-3850-2  
(July 2004)

ENTERED IN COMPUTER

JUL 17 2006 *JB*

2006 JUL 12 P 3:12

RECEIVED  
BLM, AZ STATE OFFICE

*(Handwritten mark)*



Message

Tony ,

Please note that this is transaction **#2** for **Crystal Clear CAPITAL CONSULTANTS, INC.:**

Please process the attached fee payment **FOR THE GOLD GRAVEL #1>4 AND DEEP CANYON #17 mining claims (5 total).**

Please fax back receipt and these pages date/time stamped confirming maintenance fees paid.

Please charge the Crystal Clear Visa debit card number *THAT I WILL* provide accordingly once you call the number below.


Thank you,  
 Laurie Monson-Anderson  
 CEO  
 Crystal Clear Capital Consultants, Inc.  
 Cellular # 904.994.9144

PHOENIX, AZ

2006 JUL 12 P 3:13

RECEIVED  
J.L.M. AZ STATE OFFICE

Crystal Clear Capital Conslt/Crystal Clear Lands Trust, Phone: 1 904 994 9144 Fax: 1 775 255 8335		
To: Tony Smith	Fax Number : 1 602.417.9314	
From : Laurie Monson-Anderson	Pages: 3	Date: 7/12/06



**MAINTENANCE FEE PAYMENT**

BUREAU OF LAND MANAGEMENT  
 222 N CENTRAL AVENUE  
 PHOENIX, AZ 85004  
 602-417-9200  
 www.az.blm.gov

Mining Claim Maintenance Fee Payment of \$125 per claim/site is due on or before September 1, 20<sup>06</sup>, in lieu of assessment work for the upcoming assessment year beginning September 1 of the year noted above.

RECEIVED  
 BLM, AZ STATE OFFICE  
 2006 JUL 12 P 3:13  
 PHOENIX, AZ  
 BLM Date Stamp

AMC NUMBER	CLAIM/SITE NAME	COUNTY RECORDER DATA	SEC	TWP	RNG
AMC358398	Gold Gravel # 1		004	15N	19W
AMC358399	Gold Gravel # 2		004	15N	19W
AMC358400	Gold Gravel # 3		004	15N	19W
AMC358401	Gold Gravel # 4		004	15N	19W
AMC358406	Deep Canyon # 17		014	15N	18W

List additional claims on the reverse side of this form.

Check here if this is a change of address.

CLAIMANT NAME: CRYSTAL CLEAR CAPITAL CONSULTANTS, INC.

ADDRESS: BOX 330674

CITY: ATLANTIC BEACH STATE: FL ZIP: 32233

PHONE: 904.994.9144

SIGNATURE: *Laure Monson Anderson, CEO*

Claimant or agent must sign to record with the County.

No of Claims: 5 x \$125 = 625.  
 Check No. \_\_\_\_\_ Init: TSB  
 Receipt No: 1314515  
 FOR BLM USE ONLY

FORM APPROVED OMB NO. 1004-0114  
 Expires: December 31, 2006

AZ-3850-2  
 (July 2004)

**ENTERED IN COMPUTER**

JUL 17 2006 *FB*



United States Department of the Interior  
 Bureau of Land Management  
 BUSINESS & SUPPORT SVCS DIV  
 ONE N CENTRAL AVE  
 PHOENIX, AZ 85004 -2203  
 Phone: (602) 417-9200

Receipt

No: 1314515

<b>Transaction #:</b> 1359175	
<b>Date of Transaction:</b> 07/12/2006	
<b>CUSTOMER:</b>	CRYSTAL CLEAR CAPITAL CONSULTANTS, INC P.O. BOX 292 LAKE HAVASU CITY, AZ 86405

**ENTERED IN COMPUTER**

JUL 17 2006 *PS*

LINE #	QTY	DESCRIPTION	REMARKS	UNIT PRICE	TOTAL
1	1.00	LOCATABLE MINERALS / MINING CLAIMS-NOT NEW-UNADJUD, ONE AUTH NO. ONLY / MINING CLAIM MONEY RECEIVED (455) CASES: AMC249505/\$5000.00	MAINT 2007 (40)	- n/a -	5000.00
<b>TOTAL:</b>					<b>\$5,000.00</b>

PAYMENT INFORMATION

NOTE: Items will appear on credit card statement as "Bureau of Land Management".

1	AMOUNT:	\$5,000.00	POSTMARKED:	N/A
	TYPE:	CREDIT CARD	RECEIVED:	07/12/2006
	NAME:	CRYSTAL CLEAR CAPITAL CONSULTANTS, INC BOX 330674 ATLANTIC BEACH FL 32233		
	CARD NO:	XXXXXXXXXXXX4833	AUTH CODE:	131044
	NAME ON CARD:	CRYSTAL CLEAR CONSULTANTS		
	EXPIRES:	08/31/2008		
	SIGNATURE:			

REMARKS

This receipt was generated by the automated BLM Collections and Billing System and is a paper representation of a portion of the official electronic record contained therein.

AMC 356007 AMC 282078  
 358398  
 358406  
 249501

**MAINTENANCE FEE PAYMENT**

BUREAU OF LAND MANAGEMENT  
 222 N CENTRAL AVENUE  
 PHOENIX, AZ 85004  
 602-417-9200  
 www.az.blm.gov

Mining Claim Maintenance Fee Payment of \$125 per claim/site is due on or before September 1, 20 05, in lieu of assessment work for the upcoming assessment year beginning September 1 of the year noted above.

RECEIVED  
 B.L.M. AZ STATE OFFICE  
 2005 AUG 30 P 12: 38  
 PHOENIX, ARIZONA  
 BLM Date Stamp

AMC NUMBER	CLAIMS/SITE NAME	COUNTY RECORDER DATA	SEC	TWP	RNG
AMC356007	Buck Mtn # 1		022	15N	18W
AMC356008	Buck Mtn # 2		022	15N	18W
AMC356009	Buck Mtn # 3		022	15N	18W
AMC356010	Buck Mtn # 4		022	15N	18W
AMC356011	Buck Mtn # 5		024	15N	18W
AMC356012	Buck Mtn # 6		024	15N	18W
AMC356013	Buck Mtn # 7		024	15N	18W
AMC356014	Buck Mtn # 8		024	15N	18W
AMC356015	Buck Mtn # 9		026	15N	18W
AMC356016	Buck Mtn # 10		026	15N	18W

List additional claims on the reverse side of this form.

Check here if this is a change of address.

CLAIMANT NAME: CRYSTAL CLEAR LANDS TRUST, INC.

ADDRESS: BOX 330674

CITY: ATLANTIC BEACH STATE: FL ZIP: 32233

PHONE: 904.994.9144

SIGNATURE: *Laurie Monson Anderson, CEO*  
 LAURIE MONSON ANDERSON, CEO

Claimant or agent must sign to record with the County.

No of Claims: \_\_\_\_\_ x \$125 = \_\_\_\_\_  
 Check No: \_\_\_\_\_ Init: \_\_\_\_\_  
 Receipt No: \_\_\_\_\_  
**FOR BLM USE ONLY**

FORM APPROVED OMB NO. 1004-0114  
 Expires: December 31, 2006

AZ-3650-2  
 (July 2004)

ENTERED IN COMPUTER  
 10/25/05 NWT

*Handwritten initials/signature*

AMC NUMBER	CLAIM/SITE NAME	COUNTY RECORDER DATA	SEC	TWP	RNG
AMC356017	Buck Mtn # 11		026	15N	18W
AMC356018	Buck Mtn # 12		026	15N	18W
AMC356019	Buck Mtn # 13		034	15N	18W
AMC356020	Buck Mtn # 14		034	15N	18W
AMC356021	Buck Mtn # 15		034	15N	18W
AMC356022	Buck Mtn # 16		034	15N	18W

43 CFR 3833.0-5(e) (August 30, 1994) requires that the names and current addresses of all owners shall be identified on all instruments to be recorded or filed.

*One*

Name: CRYSTAL CLEAR LANDS TRUST, INC Address: BOX 330674

City: ATLANTIC BEACH State: FL Zip: 32233  Change of address

Name: \_\_\_\_\_ Address: \_\_\_\_\_

City: \_\_\_\_\_ State: \_\_\_\_\_ Zip: \_\_\_\_\_  Change of address

Name: \_\_\_\_\_ Address: \_\_\_\_\_

City: \_\_\_\_\_ State: \_\_\_\_\_ Zip: \_\_\_\_\_  Change of address

Name: \_\_\_\_\_ Address: \_\_\_\_\_

City: \_\_\_\_\_ State: \_\_\_\_\_ Zip: \_\_\_\_\_  Change of address

Name: \_\_\_\_\_ Address: \_\_\_\_\_

City: \_\_\_\_\_ State: \_\_\_\_\_ Zip: \_\_\_\_\_  Change of address

PRIVACY ACT STATEMENT - This information is being collected pursuant to 30 U.S.C. 28, 43 CFR 3833.2, and ARS 27-208 in compliance with the laws of the USDI, Bureau of Land Management, and the State of Arizona. The purpose of this collection is to facilitate processing of claims or applications. This form is covered by Privacy Act Notice #INTERIOR/LLM-32 and is subject to the routine uses stated in that notice. Privacy Act Notice #INTERIOR/LLM-32 is available at the BLM Arizona State Office. This form may be locally reproduced.

FORM APPROVED OMB NO 1004-0114  
Expires: December 31, 2006

A7-3650-2  
(July 2004)

RECEIVED  
 BLM, AZ STATE OFFICE  
 2005 AUG 30 P 12:39  
 PHOENIX, ARIZONA

RECORDED IN COUNTY

10/25/05 MA

*Handwritten initials/signature*

Message

Tony,

Please note that this one transaction is for **Crystal Clear LANDS TRUST, INC.:**

Please process the attached fee payment FOR THE BUCK MTNS # 1>16 mining claims (16 total).

Please fax back receipt and Serial Register Pages confirming maintenance fees paid.

Please charge the Crystal Clear Visa debit card number THAT I WILL provide accordingly once you call the number below.

Thank you,  
Laurie Monson-Anderson  
CEO  
Crystal Clear Lands Trust, Inc.  
Cellular # 904.994.9144  
08.30.2005

PHOENIX, ARIZONA

2005 AUG 30 P 12:38

RECEIVED  
B.L.M. AZ STATE OFFICE

, Phone: 904.994.9144, Fax: 775.255.8335		
To: Tony Smith	Fax Number : 16024179314	
From : CrvstalClearCapitalConsulta	Pages: 3	Date: 8/30/05

**MAINTENANCE FEE PAYMENT**

BUREAU OF LAND MANAGEMENT  
 222 N CENTRAL AVENUE  
 PHOENIX, AZ 85004  
 602-417-9200  
 www.az.blm.gov

Mining Claim Maintenance Fee Payment of \$125 per claim/site is due on or before September 1, 2005, in lieu of assessment work for the upcoming assessment year beginning September 1 of the year noted above.

RECEIVED  
 B.L.M. AZ STATE OFFICE  
 2005 AUG 30 P 12:39  
 PHOENIX, ARIZONA  
 BLM Date Stamp

AMC NUMBER	CLAIM/SITE NAME	COUNTY RECORDER DATA	SEC	TWP	RNG
AMC358398	Gold Gravel # 1		004	15N	19W
AMC358399	Gold Gravel # 2		004	15N	19W
AMC358400	Gold Gravel # 3		004	15N	19W
AMC358401	Gold Gravel # 4		004	15N	19W
AMC358406	Deep Canyon # 17		014	15N	18W

List additional claims on the reverse side of this form.

Check here if this is a change of address.

CLAIMANT NAME: CRYSTAL CLEAR CAPITAL CONSULTANTS, INC.

ADDRESS: BOX 330874

CITY: ATLANTIC BEACH STATE: FL ZIP: 32233

PHONE: 904.994.9144

SIGNATURE: *Laurie Monson Anderson, CEO*  
 LAURIE MONSON ANDERSON, CEO

Claimant or agent must sign to record with the County.

No of Claims: \_\_\_\_\_ x \$125 = \_\_\_\_\_  
 Check No: \_\_\_\_\_ Init: \_\_\_\_\_  
 Receipt No: \_\_\_\_\_  
**FOR BLM USE ONLY**

FORM APPROVED DMB NO. 1004-0114  
 Expires: December 31, 2006

AZ-3850-2  
 (July 2004)

FILED IN COMPUTER

10/25/05 NH

5  
 48





### Message

Tony ,

Please note that this is transaction **#2** for **Crystal Clear CAPITAL CONSULTANTS, INC.**:

Please process the attached fee payment FOR THE GOLD GRAVEL #1>4 AND DEEP CANYON #17 mining claims (5 total).

Please fax back receipt and Serial Register Pages confirming maintenance fees paid.

Please charge the Crystal Clear Visa debit card number THAT I WILL provide accordingly once you call the number below.

Thank you,  
Laurie Monson-Anderson  
CEO  
Crystal Clear Capital Consultants, Inc.  
Cellular # 904.994.9144  
08.30.2005

PHOENIX, ARIZONA

2005 AUG 30 P 12: 39

RECEIVED  
B.L.M. AZ STATE OFFICE

, Phone: 904.994.9144, Fax: 775.255.8335		
To: Tony Smith	Fax Number : 16024179314	
From : CrystalClearCapitalConsulta	Pages: 3	Date: 8/30/05

**MAINTENANCE FEE PAYMENT**

BUREAU OF LAND MANAGEMENT  
 222 N CENTRAL AVENUE  
 PHOENIX, AZ 85004  
 602-417-9200  
 www.az.blm.gov

Mining Claim Maintenance Fee Payment of \$125 per claim/site is due on or before September 1, 2005, in lieu of assessment work for the upcoming assessment year beginning September 1 of the year noted above.

RECEIVED  
 B.L.M. AZ STATE OFFICE  
 2005 AUG 30 P 12: 39  
 PHOENIX, ARIZONA  
 BLM Date Stamp

AMC NUMBER	CLAIMS/SITE NAME	COUNTY RECORDER DATA	SEC	TWP	RNG
AMC249505	PLANET PLACER # 5		034	16N	19W
AMC249506	PLANET PLACER # 6		034	16N	19W
AMC249507	PLANET PLACER # 7		034	16N	19W
AMC249508	PLANET PLACER # 8		034	16N	19W
AMC249509	PLANET PLACER # 9		028	16N	19W
AMC249510	PLANET PLACER # 10		028	16N	19W
AMC249511	PLANET PLACER # 11		028	16N	19W
AMC249512	PLANET PLACER # 12		028	16N	19W
AMC249517	PLANET PLACER # 17		030	16N	19W
AMC249518	PLANET PLACER # 18		030	16N	19W

List additional claims on the reverse side of this form.

Check here if this is a change of address.

CLAIMANT NAME: CRYSTAL CLEAR CAPITAL CONSULTANTS, INC.

ADDRESS: BOX 330674

CITY: ATLANTIC BEACH STATE: FL ZIP: 32233

PHONE: 904.994.9144

SIGNATURE: *Laurie Monson Anderson, CEO*  
 LAURIE MONSON ANDERSON, CEO

Claimant or agent must sign to record with the County.

No of Claims: \_\_\_\_\_ x \$125 = \_\_\_\_\_  
 Check No: \_\_\_\_\_ Init: \_\_\_\_\_  
 Receipt No: \_\_\_\_\_  
**FOR BLM USE ONLY**

FORM APPROVED OMB NO. 1004-0114  
 Expires: December 31, 2006

AZ-3850-2  
 (July 2004)

ENTERED IN COMPUTER

10/25/05 MH

*[Handwritten initials]*

AMC NUMBER	CLAIM/SITE NAME	COUNTY RECORDER DATA	SEC	TWP	RNG
AMC249519	PLANET PLACER # 19		030	16N	19W
AMC249520	PLANET PLACER # 20		030	16N	19W
AMC282090	DEEP CANYON # 13		012	15N	18W
AMC282091	DEEP CANYON # 14		012	15N	18W
AMC282092	DEEP CANYON # 15		012	15N	18W
AMC282093	DEEP CANYON # 16		012	15N	18W
AMC282095	DEEP CANYON # 18		014	15N	18W
AMC282096	DEEP CANYON # 19		014	15N	18W
AMC282097	DEEP CANYON # 20		014	15N	18W

43 CFR 3833.0-5(e) (August 30, 1994) requires that the names and current addresses of all owners shall be identified on all instruments to be recorded or filed.

Name: CRYSTAL CLEAR CAPITAL CONSULTANTS, INC Address: BOX 330674

City: ATLANTIC BEACH State: FL Zip: 32233  Change of address

Name: \_\_\_\_\_ Address: \_\_\_\_\_

City: \_\_\_\_\_ State: \_\_\_\_\_ Zip: \_\_\_\_\_  Change of address

Name: \_\_\_\_\_ Address: \_\_\_\_\_

City: \_\_\_\_\_ State: \_\_\_\_\_ Zip: \_\_\_\_\_  Change of address

Name: \_\_\_\_\_ Address: \_\_\_\_\_

City: \_\_\_\_\_ State: \_\_\_\_\_ Zip: \_\_\_\_\_  Change of address

Name: \_\_\_\_\_ Address: \_\_\_\_\_

City: \_\_\_\_\_ State: \_\_\_\_\_ Zip: \_\_\_\_\_  Change of address

PRIVACY ACT STATEMENT - This information is being collected pursuant to 30 U.S.C. 28, 43 CFR 3833.2, and ARS 27-208 in compliance with the laws of the USDI, Bureau of Land Management, and the State of Arizona. The purpose of this collection is to facilitate processing of claims or applications. This form is covered by Privacy Act Notice #INTERIOR/LLM - 32 and is subject to the routine uses stated in that notice. Privacy Act Notice #INTERIOR/LLM-32 is available at the BLM Arizona State Office. This form may be locally reproduced.

FORM APPROVED OMB NO. 1004-0114  
Expires: December 31, 2006

A7-3850-2  
(July 2004)

RECEIVED  
 B.L.M. AZ STATE OFFICE  
 2005 AUG 30 P 12:39  
 PHOENIX ARIZONA

ENTERED IN COMPUTER

10/25/05 MJA

(9) / 158

### Message

Tony,

Please note that this is transaction #1 for Crystal Clear CAPITAL CONSULTANTS, Inc.

Please process the attached fee payment FOR THE PLANET PLACER 5 - 12, PLANET PLACER 17 - 20, DEEP CANYON 13 - 16 and DEEP CANYON 18 - 20 mining claims (19 total).

Please fax back receipt and Serial Register Pages confirming maintenance fees paid.

Please charge the Crystal Clear Capital Visa debit card number THAT I WILL provide accordingly when you call the number below.


Thank you,  
 Laurie Monson-Anderson  
 CEO  
 Crystal Clear Capital Consultants, Inc.  
 Cellular # 904.994.9144  
 08.30.2005

PHOENIX, ARIZONA

2005 AUG 30 P 12: 39

RECEIVED  
B.L.M. AZ STATE OFFICE

, Phone: 904.994.9144, Fax: 775.255.8335		
To: Tony Smith	Fax Number : 16024179314	
From : CrystalClearCapitalConsu	Pages: 3	Date: 8/30/05



**United States Department of the Interior**  
**Bureau of Land Management**  
 BUSINESS & SUPPORT SVCS DIV  
 222 N CENTRAL AVE  
 PHOENIX, AZ 85004 -2203  
 Phone: (602) 417-9200

Receipt	
No:	1141360

<b>Transaction #:</b> 1180589
<b>Date of Transaction:</b> 08/30/2005
<b>CUSTOMER:</b> CRYSTAL CLEAR CAPITAL CONSULTANTS, INC BOX 330674 ATLANTIC BEACH,FL 32233

LINE #	QTY	DESCRIPTION	REMARKS	UNIT PRICE	TOTAL
1	1.00	LOCATABLE MINERALS / MINING CLAIMS-NOT NEW-UNADJUD,ONE AUTH NO. ONLY / MINING CLAIM MONEY RECEIVED (455) <b>CASES: AMC356007/\$5000.00</b>	MAIN 2006 (40)	- n/a -	5000.00
<b>TOTAL:</b>					<b>\$5,000.00</b>

PAYMENT INFORMATION			
NOTE: Items will appear on credit card statement as "Bureau of Land Management".			
1	AMOUNT:	\$5,000.00	POSTMARKED: N/A
	TYPE:	CREDIT CARD	RECEIVED: 08/30/2005
	NAME:	CRYSTAL CLEAR CAPITAL CONSULTANTS, INC BOX 330674 ATLANTIC BEACH FL 32233	
	CARD NO:	XXXXXXXXXXXX4833	AUTH CODE: 113312
	NAME ON CARD:	CRYSTAL CLEAR CAPITAL	
	EXPIRES:	08/31/2008	
	SIGNATURE:		

REMARKS

This receipt was generated by the automated BLM Collections and Billing System and is a paper representation of a portion of the official electronic record contained therein.

MMC 356007,358398,

358406

### Message

Hello Tony,

Please note that this is transaction #2 for **Crystal Clear LANDS TRUST, INC.**:

Please process the attached fee payment FOR THE BUCK MTNS # 1>16.

Please fax back receipt and Serial Register Pages confirming maintenance fees paid.

Please charge the Crystal Clear Visa debit card number I previously provided on August 2, 2004 accordingly.

Thank you,  
Laurie Monson-Anderson  
CEO  
Crystal Clear Lands Trust, Inc.  
904.994.9144

PHOENIX, ARIZONA

2004 AUG 31 P 3: 25

R.I.M. AZ STATE OFFICE

Crystal Clear, Phone: 904.994.9144, Fax: 775.255.8335		
To: Tony Smith	Fax Number : 16024179314	
From : Laurie Monson-Anderson	Pages: 3	Date: 8/31/04

**MAINTENANCE FEE PAYMENT**

BUREAU OF LAND MANAGEMENT  
 222 N CENTRAL AVENUE  
 PHOENIX, AZ 85004  
 602-417-9200  
 www.az.blm.gov

Mining Claim Maintenance Fee Payment of \$125 per claim/site is due on or before September 1, 20 05, in lieu of assessment work for the upcoming assessment year beginning September 1 of the year noted above.

RECEIVED  
 B.L.M. AZ STATE OFFICE  
 2004 AUG 31 P 3:26  
 PHOENIX, ARIZONA  
 BLM Date Stamp

AMC NUMBER	CLAIM/SITE NAME	COUNTY RECORDER DATA	SEC	TWP	RNG
AMC356007	Buck Mtn # 1		022	15N	18W
AMC356008	Buck Mtn # 2		022	15N	18W
AMC356009	Buck Mtn # 3		022	15N	18W
AMC356010	Buck Mtn # 4		022	15N	18W
AMC356011	Buck Mtn # 5		024	15N	18W
AMC356012	Buck Mtn # 6		024	15N	18W
AMC356013	Buck Mtn # 7		024	15N	18W
AMC356014	Buck Mtn # 8		024	15N	18W
AMC356015	Buck Mtn # 9		026	15N	18W
AMC356016	Buck Mtn # 10		026	15N	18W

List additional claims on the reverse side of this form.

Check here if this is a change of address.

CLAIMANT NAME: CRYSTAL CLEAR LANDS TRUST, INC.  
 ADDRESS: BOX 330674  
 CITY: ATLANTIC BEACH STATE: FL ZIP: 32233  
 PHONE: 904.994.9144  
 SIGNATURE: Laurie Monson-Anderson, CEO  
 LAURIE MONSON-ANDERSON, CEO  
 Claimant or agent must sign to record with the County.

No of Claims: 16 \* \$125 = 2000.00  
 Check No: CE bit: 133  
 Receipt No: \_\_\_\_\_  
 FOR BLM USE ONLY

FORM APPROVED OMB NO. 1004-0114  
 Expires: December 31, 2006

AZ-3850-2  
 (July 2004)

**ENTERED INTO COMPUTER**

10/12/04



AMC NUMBER	CLAIM/SITE NAME	COUNTY RECORDER DATA	SEC	TWP	RNG
AMC356017	Buck Mtn # 11		026	15N	18W
AMC356018	Buck Mtn # 12		026	15N	18W
AMC356019	Buck Mtn # 13		034	15N	18W
AMC356020	Buck Mtn # 14		034	15N	18W
AMC356021	Buck Mtn # 15		034	15N	18W
AMC356022	Buck Mtn # 16		034	15N	18W

43 CFR 3833.0-5(e) (August 30, 1994) requires that the names and current addresses of all owners shall be identified on all instruments to be recorded or filed.

*(Handwritten mark)*

Name: CRYSTAL CLEAR LANDS TRUST, INC Address: BOX 330674

City: ATLANTIC BEACH State: FL Zip: 32233  Change of address

Name: \_\_\_\_\_ Address: \_\_\_\_\_

City: \_\_\_\_\_ State: \_\_\_\_\_ Zip: \_\_\_\_\_  Change of address

Name: \_\_\_\_\_ Address: \_\_\_\_\_

City: \_\_\_\_\_ State: \_\_\_\_\_ Zip: \_\_\_\_\_  Change of address

Name: \_\_\_\_\_ Address: \_\_\_\_\_

City: \_\_\_\_\_ State: \_\_\_\_\_ Zip: \_\_\_\_\_  Change of address

Name: \_\_\_\_\_ Address: \_\_\_\_\_

City: \_\_\_\_\_ State: \_\_\_\_\_ Zip: \_\_\_\_\_  Change of address

INTERIOR AUG 31 3 26 PM '04

PRIVACY ACT STATEMENT - This information is being collected pursuant to 5 U.S.C. 28, 43 CFR 3833.2, and ARS 27-208 in compliance with the laws of the USDI, Bureau of Land Management, and the State of Arizona. The purpose of this collection is to facilitate processing of claims or applications. This form is covered by Privacy Act Notice #INTERIOR/LLM-32 and is subject to the routine uses stated in that notice. Privacy Act Notice #INTERIOR/LLM-32 is available at the BLM Arizona State Office. This form may be locally reproduced.

FORM APPROVED OMB NO 1004-0114 Expires: December 31, 2006

A7-3650-2 (July 2004)

RECEIVED B.L.M. AZ STATE OFFICE

### Message

Hello Tony,

Please note that this is transaction #1 for **Crystal Clear CAPITAL CONSULTANTS, INC.**

Please process the attached fee payment FOR THE GOLD GRAVEL #1>4 AND DEEP CANYON #17.

Please fax back receipt and Serial Register Pages confirming maintenance fees paid.

Please charge the Crystal Clear Visa debit card number I previously provided on August 2, 2004 accordingly.

Thank you,  
Laurie Monson-Anderson  
CEO  
Crystal Clear Capital Consultants, Inc.  
904.994.9144

PHOENIX, ARIZONA

2004 AUG 31 P 3:21

RECEIVED  
B.L.M. AZ STATE OFFICE

Crystal Clear, Phone: 904.994.9144, Fax: 775.255.8335

To: Tony Smith	Fax Number : 16024179314	
From : Laurie Monson-Anderson	Pages: 4	Date: 8/31/04

**MAINTENANCE FEE PAYMENT**

BUREAU OF LAND MANAGEMENT  
 222 N CENTRAL AVENUE  
 PHOENIX, AZ 85004  
 602-417-9200  
 www.az.blm.gov

Mining Claim Maintenance Fee Payment of \$125 per claim/site is due on or before September 1, 2005, in lieu of assessment work for the upcoming assessment year beginning September 1 of the year noted above.

RECEIVED  
 BLM, AZ STATE OFFICE  
 2004 AUG 31 P 3:26  
 PHOENIX, ARIZONA  
 BLM Date Stamp

AMC NUMBER	CLAIM/SITE NAME	COUNTY RECORDER DATA	SEC.	TWP	RNG
AMC358398	Gold Gravel # 1		004	15N	19W
AMC358399	Gold Gravel # 2		004	15N	19W
AMC358400	Gold Gravel # 3		004	15N	19W
AMC358401	Gold Gravel # 4		004	15N	19W
AMC358406	Deep Canyon # 17		014	15N	18W

RECEIVED  
 B.L.M. AZ STATE OFFICE

List additional claims on the reverse side of this form.

Check here if this is a change of address.

CLAIMANT NAME: CRYSTAL CLEAR CAPITAL CONSULTANTS, INC.  
 ADDRESS: BOX 330874  
 CITY: ATLANTIC BEACH STATE: FL ZIP: 32233  
 PHONE: 904.994.9144  
 SIGNATURE: Laurie Monson-Anderson, CEO  
 Claimant or agent must sign to record with the County.

No of Claims: 5 x \$125 = 625.00  
 Check No: CC Init: TES  
 Receipt No: \_\_\_\_\_  
**FOR BLM USE ONLY**

FORM APPROVED OMB NO. 1004-0114  
 Expires: December 31, 2006

AZ-3850-2  
 (July 2004)

**ENTERED INTO COMPUTER**

10/12/04

**United States Department of the Interior  
Bureau of Land Management  
BUSINESS & SUPPORT SVCS DIV  
222 N CENTRAL AVE  
PHOENIX, AZ 85004 -2203  
Phone: (602) 417-9200**

Receipt

No: 942987

<b>Transaction #:</b> 977389	
<b>Date of Transaction:</b> 08/31/2004	
<b>CUSTOMER:</b>	CRYSTAL CLEAR CAPITAL CONSULTANTS, INC BOX 330674 ATLANTIC BEACH, FL 32233

LINE #	QTY	DESCRIPTION	REMARKS	UNIT PRICE	TOTAL
1	1.00	LOCATABLE MINERALS / MINING CLAIMS- NOT NEW-UNADJUD, ONE AUTH NO. ONLY / MINING CLAIM MONEY RECEIVED (455) CASES: AMC356007/\$3250.00	MAIN 2005 (26)	- n/a -	3250.00
2	0.19	LOCATABLE MINERALS / MINING CLAIMS- NOT NEW-UNADJUD, ONE AUTH NO. ONLY / MINING CLAIM MONEY RECEIVED (455) CASES: AMC356007/\$-625.00	MAIN 2005 (26) 21	- n/a -	-625.00
<b>TOTAL:</b>					<b>\$2,625.00</b>

PAYMENT INFORMATION			
NOTE: Items will appear on credit card statement as "Bureau of Land Management".			
1	AMOUNT:	\$3,250.00	POSTMARKED: N/A
	TYPE:	CREDIT CARD	RECEIVED: 08/31/2004
	NAME:	CRYSTAL CLEAR CAPITAL CONSULTANTS, INC BOX 330674 ATLANTIC BEACH FL 32233	
	CARD NO:	XXXXXXXXXXXX4833	AUTH CODE: 173736
	NAME ON CARD:	LAURIE	
	EXPIRES:	06/30/2006	
	SIGNATURE:		
2	AMOUNT:	\$-625.00	POSTMARKED: N/A
	TYPE:	CREDIT CARD (REFUND OR DEBIT VOUCHER)	RECEIVED: 08/31/2004
	NAME:	CRYSTAL CLEAR CAPITAL CONSULTANTS, INC BOX 330674	

	ATLANTIC BEACH FL 32233	
CARD NO:	XXXXXXXXXXXX4833	AUTH CODE: 000001
NAME ON CARD:	LAURIE	
EXPIRES:	06/30/2006	
SIGNATURE:		

REMARKS

This receipt was generated by the automated BLM Collections and Billing System and is a paper representation of a portion of the official electronic record contained therein.

**United States Department of the Interior**  
**Bureau of Land Management**  
 BUSINESS & SUPPORT SVCS DIV  
 222 N CENTRAL AVE  
 PHOENIX, AZ 85004 -2203  
 Phone: (602) 417-9200

Receipt	
No:	942987

**Transaction #:** 977389  
**Date of Transaction:** 08/31/2004

**CUSTOMER:** CRYSTAL CLEAR CAPITAL CONSULTANTS, INC  
 BOX 330674  
 ATLANTIC BEACH, FL 32233

LINE #	QTY	DESCRIPTION	REMARKS	UNIT PRICE	TOTAL
1	1.00	LOCATABLE MINERALS / MINING CLAIMS-NOT NEW-UNADJUD, ONE AUTH NO. ONLY / MINING CLAIM MONEY RECEIVED (455) <b>CASES: AMC356007/\$3250.00</b>	MAIN 2005 (26)	- n/a -	3250.00
<b>TOTAL:</b>					<b>\$3,250.00</b>

PAYMENT INFORMATION			
NOTE: Items will appear on credit card statement as "Bureau of Land Management".			
1	AMOUNT:	\$3,250.00	POSTMARKED: N/A
	TYPE:	CREDIT CARD	RECEIVED: 08/31/2004
	NAME:	CRYSTAL CLEAR CAPITAL CONSULTANTS, INC BOX 330674 ATLANTIC BEACH FL 32233	
	CARD NO:	XXXXXXXXXXXX4833	AUTH CODE: 173736
	NAME ON CARD:	LAURIE	
	EXPIRES:	06/30/2006	
	SIGNATURE:		

REMARKS

This receipt was generated by the automated BLM Collections and Billing System and is a paper representation of a portion of the official electronic record contained therein.



8/15/03

Mr. Jerry Henderson

Sent POL forms for 35 claims.

However, he paid \$3,500.00 for maintenance fees.

These forms should be entered with a

482 code - Maintenance Fees.

Amy Bunda



United States Department of the Interior Bureau of Land Management  
**AFFIDAVIT OF PERFORMANCE OF ANNUAL WORK  
AND/OR NOTICE OF INTENTION TO HOLD**  
(ALL CLAIMS LISTED ON A SINGLE AFFIDAVIT MUST BE CONTIGUOUS)

RECEIVED  
BUREAU OF  
LAND MANAGEMENT  
2003 AUG 15 AM 8:00  
PHOENIX ARIZONA

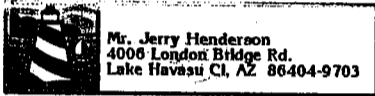
Evidence of Annual Assessment Work or a Notice of Intention to Hold must be filed each calendar year following the calendar year in which the claim/site was located.

FOR AN AFFIDAVIT OF LABOR, FILL IN ALL ITEMS EXCEPT ITEM 5. FOR A NOTICE OF INTENTION TO HOLD, FILL IN ONLY ITEMS 1 THROUGH 5 AND ITEM 10. NOTICES OF INTENTION TO HOLD FOR MILL SITES OR TUNNEL SITES DO NOT NEED TO BE COUNTY RECORDED OR NOTARIZED. FOR MINING CLAIMS THE FORM FILED WITH BLM MUST BE IDENTICAL TO THE ONE THAT WAS OR WILL BE FILED WITH THE COUNTY. FILE ON OR BEFORE DECEMBER 30th (NOT THE 31st). WHEN FILING, BLM REQUIRES A \$5.00 NONREFUNDABLE SERVICE CHARGE FOR EACH MINING CLAIM, MILL SITE OR TUNNEL SITE.

1. State of Arizona, County of MoHAVE ss:
2. I, (Name) JERRY C. HENDERSON
3. Reside at (Address) 4006 N London Bridge Rd.  
City Lake Havasu, County MoHAVE, State AZ, Zip 86404

being duly sworn, deposes and says that he/she is a citizen of the United States, more than eighteen years of age, that all of the facts set forth in this affidavit/notice, subject to the provisions and penalties of 18 USC 1001 pertaining to the filing of false, fictitious, or fraudulent statements with the United States, are true and correct according to the best of my knowledge, information and belief.

4. Owner's Name and Address (if not shown above) CHECK HERE IF THIS IS A CHANGE OF ADDRESS



5. NOTE, THIS ITEM SHOULD ONLY BE FILLED IN IF THIS IS A NOTICE OF INTENTION TO HOLD. NOTICES OF INTENTION TO HOLD ARE FOR MILL SITES AND TUNNEL SITES OR FOR MINING CLAIMS WHEN ASSESSMENT WORK HAS NOT BEEN DONE, REGARDLESS OF WHETHER THE ANNUAL ASSESSMENT HAS BEEN SUSPENDED, DEFERRED, OR NOT YET ACCRUED. THE FILING OF A NOTICE OF INTENTION TO HOLD SHALL NOT RELIEVE THE OWNER OF COMPLYING WITH FEDERAL AND STATE LAWS PERTAINING TO THE PERFORMANCE OF ANNUAL ASSESSMENT WORK.

I intend to hold the claim(s)/site(s) listed on the reverse side of this document for the calendar year 2003-2007

6. That I am personally acquainted with the mining claim(s). The work and improvements were made by and at the expense of the owner(s) of said claim(s). Said contiguous group of claims listed on the reverse side of this document are situated in the MoHAVE Mining District, MoHAVE County, Arizona, the location of which is recorded in the office of the County Recorder of said County in: Book(s) 3342 Page(s) 271  
Notice of location is posted in Section(s) 526 12 526 14  
Township(s) 15N, Range(s) 18W, GSR Meridian

7. That between the dates starting at 12 o'clock noon on September 1, 2002 and ending at 12 o'clock noon on September 1, 2003 at least \$ 1700000 dollars worth of work and improvements were done (and performed upon said claim(s) or upon one or more of a contiguous group of claims for the benefit of all, or wholly or partly outside of said contiguous group of claims for the benefit of all, not including the location work.

8. That the following persons were employed to perform the work and improvements described herein:

JERRY C. HENDERSON

9. That the work and improvements performed were: BLM 2000 TESTING ASSAYS  
SKIN DEEPING \$1500000

10. Dated Aug. 10 2003 Signature Jerry C. Henderson  
SUBSCRIBED AND SWORN TO before me, a Notary Public, this 12th day of AUGUST 18 2003  
by JERRY CECIL HENDERSON MY COMMISSION EXPIRES 10-10-2005, Notary Public Connie A. Gramlich

This form is for the purpose of complying with the laws of the United States and the State of Arizona pertaining to assessment work and/or a notice of intention to hold. 30 USC 28, 43 CFR 3833.2, ARS 27-208. Subject to Paperwork Reduction Act and Privacy Act statements available at the BLM AZ State Office. The form is not copyrighted. It may be reproduced without restriction.

OFFICIAL SEAL  
CONNIE A. GRAMLICH  
NOTARY PUBLIC-ARIZONA  
MOHAVE COUNTY

7

NAME (FOR CLAIM / SITE GROUPS)

SERIAL NUMBERS:

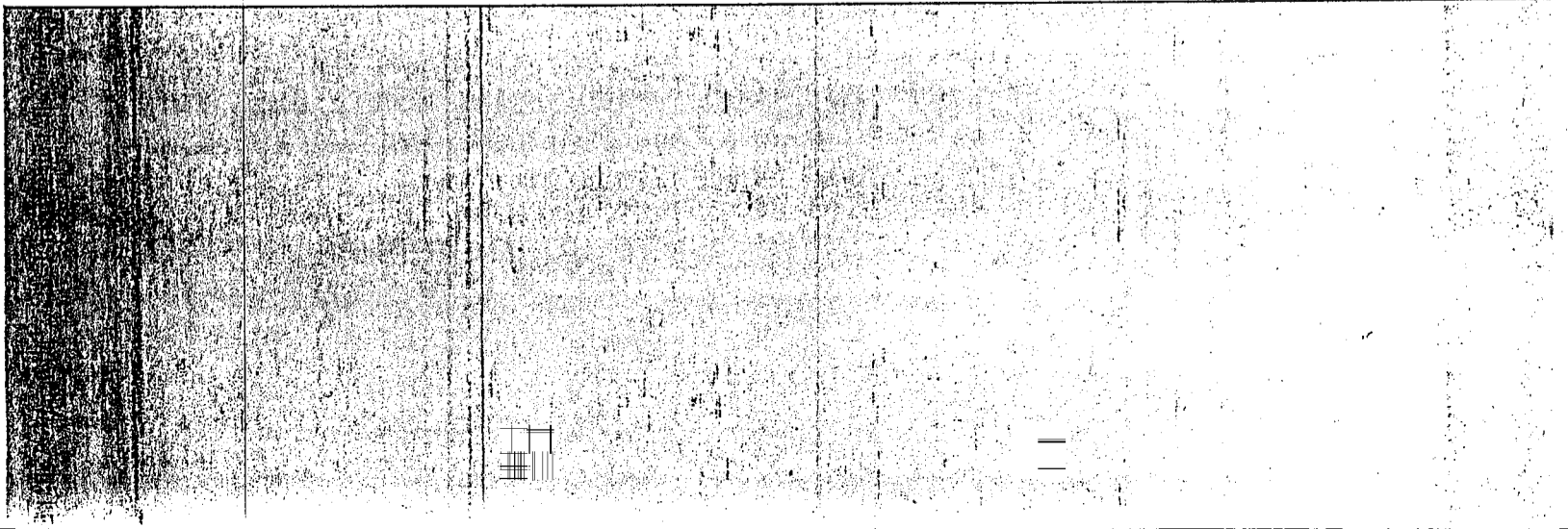
Deep Canyon 13 Tract  
Deep Canyon 18 Tract

A MC 282090 Through A MC 282093  
A MC 282095 Through A MC 282097  
A MC \_\_\_\_\_ Through A MC \_\_\_\_\_

OR LISTED INDIVIDUALLY AS FOLLOWS:

CLAIM/SITE NAME	SERIAL NUMBER	CLAIM/SITE NAME	SERIAL NUMBER
1.	A MC	31.	A MC
2.	A MC	32.	A MC
3.	A MC	33.	A MC
4.	A MC	34.	A MC
5.	A MC	35.	A MC
6.	A MC	36.	A MC
7.	A MC	37.	A MC
8.	A MC	38.	A MC
9.	A MC	39.	A MC
10.	A MC	40.	A MC
11.	A MC	41.	A MC
12.	A MC	42.	A MC
13.	A MC	43.	A MC
14.	A MC	44.	A MC
15.	A MC	45.	A MC
16.	A MC	46.	A MC
17.	A MC	47.	A MC
18.	A MC	48.	A MC
19.	A MC	49.	A MC
20.	A MC	50.	A MC
21.	A MC	51.	A MC
22.	A MC	52.	A MC
23.	A MC	53.	A MC
24.	A MC	54.	A MC
25.	A MC	55.	A MC
26.	A MC	56.	A MC
27.	A MC	57.	A MC
28.	A MC	58.	A MC
29.	A MC	59.	A MC
30.	A MC	60.	A MC

FILE WITH: Bureau of Land Management, 3707 North 7th Street, P.O. Box 16563, Phoenix, Arizona 85011



RECEIVED  
BUREAU OF  
LAND MANAGEMENT  
2003 AUG 15 A 0311  
STATE OFFICE  
PHOENIX, ARIZONA

United States Department of the Interior Bureau of Land Management  
**AFFIDAVIT OF PERFORMANCE OF ANNUAL WORK  
AND/OR NOTICE OF INTENTION TO HOLD**  
(ALL CLAIMS LISTED ON A SINGLE AFFIDAVIT MUST BE CONTIGUOUS)

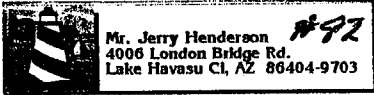
Evidence of Annual Assessment Work or a Notice of Intention to Hold must be filed each calendar year following the calendar year in which the claim/site was located.

FOR AN AFFIDAVIT OF LABOR, FILL IN ALL ITEMS EXCEPT ITEM 5. FOR A NOTICE OF INTENTION TO HOLD, FILL IN ONLY ITEMS 1 THROUGH 5 AND ITEM 10. NOTICES OF INTENTION TO HOLD FOR MILL SITES OR TUNNEL SITES DO NOT NEED TO BE COUNTY RECORDED OR NOTARIZED. FOR MINING CLAIMS THE FORM FILED WITH BLM MUST BE IDENTICAL TO THE ONE THAT WAS OR WILL BE FILED WITH THE COUNTY. FILE ON OR BEFORE DECEMBER 30th (NOT THE 31st). WHEN FILING, BLM REQUIRES A \$5.00 NONREFUNDABLE SERVICE CHARGE FOR EACH MINING CLAIM, MILL SITE OR TUNNEL SITE.

- 1. State of Arizona, County of MOHAVE ss:
- 2. I, (Name) JERRY C. HENDERSON
- 3. Reside at (Address) 4606 LONDON BRIDGE RD.  
City LAKE HAVASU, County MOHAVE, State AZ, Zip 86404

being duly sworn, deposes and says that he/she is a citizen of the United States, more than eighteen years of age, that all of the facts set forth in this affidavit/notice, subject to the provisions and penalties of 18 USC 1001 pertaining to the filing of false, fictitious, or fraudulent statements with the United States, are true and correct according to the best of my knowledge, information and belief.

- 4. Owner's Name and Address (if not shown above) CHECK HERE IF THIS IS A CHANGE OF ADDRESS



5. NOTE, THIS ITEM SHOULD ONLY BE FILLED IN IF THIS IS A NOTICE OF INTENTION TO HOLD. NOTICES OF INTENTION TO HOLD ARE FOR MILL SITES AND TUNNEL SITES OR FOR MINING CLAIMS WHEN ASSESSMENT WORK HAS NOT BEEN DONE, REGARDLESS OF WHETHER THE ANNUAL ASSESSMENT HAS BEEN SUSPENDED, DEFERRED, OR NOT YET ACCRUED. THE FILING OF A NOTICE OF INTENTION TO HOLD SHALL NOT RELIEVE THE OWNER OF COMPLYING WITH FEDERAL AND STATE LAWS PERTAINING TO THE PERFORMANCE OF ANNUAL ASSESSMENT WORK.

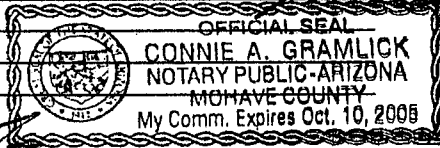
I intend to hold the claim(s)/site(s) listed on the reverse side of this document for the calendar year \_\_\_\_\_.

- 6. That I am personally acquainted with the mining claim(s). The work and improvements were made by and at the expense of the owner(s) of said claim(s). Said contiguous group of claims listed on the reverse side of this document are situated in the \_\_\_\_\_ Mining District, MOHAVE County, Arizona, the location of which is recorded in the office of the County Recorder of said County in: Book(s) 3959 Page(s) 798 thru 817 Notice of location is posted in Section(s) SEC 22 - SEC 24 - SEC 26 SEC 34 Township(s) 15N, Range(s) 18W, GSR Meridian

- 7. That between the dates starting at 12 o'clock noon on September 1, 2002 and ending at 12 o'clock noon on September 1, 2003 at least \$ 7600.00 dollars worth of work and improvements were done and performed upon said claim(s) or upon one or more of a contiguous group of claims for the benefit of all, or wholly or partly outside of a contiguous group of claims for the benefit of all, not including the location work.

- 8. That the following persons were employed to perform the work and improvements described herein: Jerry C. Henderson

- 9. That the work and improvements performed were: Work to BLM to be used testing  
concentrating - assays, the fixing



- 10. Dated Aug 10, 2003, Signature Jerry C. Henderson  
SUBSCRIBED AND SWORN TO before me, a Notary Public, this 12th day of AUGUST, 2003 19  
by JERRY CECIL HENDERSON MY COMMISSION EXPIRES 10-10-2005, Notary Public Connie A. Gramlick

This form is for the purpose of complying with the laws of the United States and the State of Arizona pertaining to assessment work and/or a notice of intention to hold. 30 USC 28, 43 CFR 3833.2, ARS 27-208. Subject to Paperwork Reduction Act and Privacy Act statements available at the BLM AZ State Office. The form is not copyrighted. It may be reproduced without restriction.

16

NAME (FOR CLAIM / SITE GROUPS)

SERIAL NUMBERS:

\_\_\_\_\_ A MC \_\_\_\_\_ Through A MC \_\_\_\_\_  
 \_\_\_\_\_ A MC \_\_\_\_\_ Through A MC \_\_\_\_\_  
 \_\_\_\_\_ A MC \_\_\_\_\_ Through A MC \_\_\_\_\_

OR LISTED INDIVIDUALLY AS FOLLOWS:

CLAIM/SITE NAME	SERIAL NUMBER	CLAIM/SITE NAME	SERIAL NUMBER
1. <i>Back Mt. 1-4</i>	A MC 356007 <del>356010</del>		A MC
2. <i>Back Mt. 5-8</i>	A MC 356011 <del>356014</del>		A MC
3. <i>Back Mt. 9-12</i>	A MC 356015 <del>356018</del>		A MC
4. <i>Back Mt. 13-16</i>	A MC 356019 34 356022		A MC
5.	A MC	35.	A MC
6.	A MC	36.	A MC
7.	A MC	37.	A MC
8.	A MC	38.	A MC
9.	A MC	39.	A MC
10.	A MC	40.	A MC
11.	A MC	41.	A MC
12.	A MC	42.	A MC
13.	A MC	43.	A MC
14.	A MC	44.	A MC
15.	A MC	45.	A MC
16.	A MC	46.	A MC
17.	A MC	47.	A MC
18.	A MC	48.	A MC
19.	A MC	49.	A MC
20.	A MC	50.	A MC
21.	A MC	51.	A MC
22.	A MC	52.	A MC
23.	A MC	53.	A MC
24.	A MC	54.	A MC
25.	A MC	55.	A MC
26.	A MC	56.	A MC
27.	A MC	57.	A MC
28.	A MC	58.	A MC
29.	A MC	59.	A MC
30.	A MC	60.	A MC

FILE WITH: Bureau of Land Management, 3707 North 7th Street, P.O. Box 16563, Phoenix, Arizona 85011

RECEIVED  
BUREAU OF  
LAND MANAGEMENT

2003 AUG 15 A 9:33

ARIZONA  
STATE OFFICE  
PHOENIX, ARIZONA

United States Department of the Interior Bureau of Land Management  
**AFFIDAVIT OF PERFORMANCE OF ANNUAL WORK  
AND/OR NOTICE OF INTENTION TO HOLD**  
(ALL CLAIMS LISTED ON A SINGLE AFFIDAVIT MUST BE CONTIGUOUS)

Evidence of Annual Assessment Work or a Notice of Intention to Hold must be filed each calendar year following the calendar year in which the claim/site was located.

FOR AN AFFIDAVIT OF LABOR, FILL IN ALL ITEMS EXCEPT ITEM 5. FOR A NOTICE OF INTENTION TO HOLD, FILL IN ONLY ITEMS 1 THROUGH 5 AND ITEM 10. NOTICES OF INTENTION TO HOLD FOR MILL SITES OR TUNNEL SITES DO NOT NEED TO BE COUNTY RECORDED OR NOTARIZED. FOR MINING CLAIMS THE FORM FILED WITH BLM MUST BE IDENTICAL TO THE ONE THAT WAS OR WILL BE FILED WITH THE COUNTY. FILE ON OR BEFORE DECEMBER 30th (NOT THE 31st). WHEN FILING, BLM REQUIRES A \$5.00 NONREFUNDABLE SERVICE CHARGE FOR EACH MINING CLAIM, MILL SITE OR TUNNEL SITE.

1. State of Arizona, County of MoHAVE ss:  
2. I, (Name) JERRY C. HENDERSON  
3. Reside at (Address) 4006 London Bridge Rd. #92  
City Lake Havasu, County MoHAVE, State AZ, Zip 86404

being duly sworn, deposes and says that he/she is a citizen of the United States, more than eighteen years of age, that all of the facts set forth in this affidavit/notice, subject to the provisions and penalties of 18 USC 1001 pertaining to the filing of false, fictitious, or fraudulent statements with the United States, are true and correct according to the best of my knowledge, information and belief.

4. Owner's Name and Address (if not shown above) CHECK HERE IF THIS IS A CHANGE OF ADDRESS

Mr. Jerry Henderson #92  
4006 London Bridge Rd.  
Lake Havasu CI, AZ 86404-9703

5. NOTE, THIS ITEM SHOULD ONLY BE FILLED IN IF THIS IS A NOTICE OF INTENTION TO HOLD. NOTICES OF INTENTION TO HOLD ARE FOR MILL SITES AND TUNNEL SITES OR FOR MINING CLAIMS WHEN ASSESSMENT WORK HAS NOT BEEN DONE, REGARDLESS OF WHETHER THE ANNUAL ASSESSMENT HAS BEEN SUSPENDED, DEFERRED, OR NOT YET ACCRUED. THE FILING OF A NOTICE OF INTENTION TO HOLD SHALL NOT RELIEVE THE OWNER OF COMPLYING WITH FEDERAL AND STATE LAWS PERTAINING TO THE PERFORMANCE OF ANNUAL ASSESSMENT WORK.

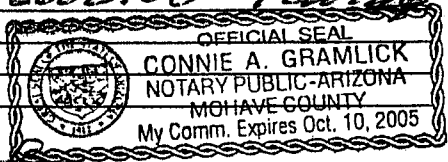
I intend to hold the claim(s)/site(s) listed on the reverse side of this document for the calendar year 2003-2004

6. That I am personally acquainted with the mining claim(s). The work and improvements were made by and at the expense of the owner(s) of said claim(s). Said contiguous group of claims listed on the reverse side of this document are situated in the Mining District, MoHAVE County, Arizona, the location of which is recorded in the office of the County Recorder of said County in: Book(s) 1184 Page 973 to 977 978 to 984 Page(s) 990 to 994 Notice of location is posted in Section(s) 34 T. 6N. R. 19W. - Sec 28 - Sec 30 Township(s) 16 N. E., Range(s) 19 W., GSR Meridian

7. That between the dates starting at 12 o'clock noon on September 1 2003 and ending at 12 o'clock noon on September 1, 2004 at least \$ 370000 dollars worth of work and improvements were done and performed upon said claim(s) or upon one or more of a contiguous group of claims for the benefit of all, or wholly or partly outside of a contiguous group of claims for the benefit of all, not including the location work.

8. That the following persons were employed to perform the work and improvements described herein: Jerry C. Henderson

9. That the work and improvements performed were \$1200.00 to BLM \$3600.00 Testing the placer assays.



10. Dated Aug. 10, 2003, Signature Jerry C. Henderson  
SUBSCRIBED AND SWORN TO before me, a Notary Public, this 10th day of August, 2003  
by JERRY CECIL HENDERSON MY COMMISSION EXPIRES 10-10-2005, Notary Public Connie A. Gramlick

This form is for the purpose of complying with the laws of the United States and the State of Arizona pertaining to assessment work and/or a notice of intention to hold. 30 USC 28, 43 CFR 3833.2, ARS 27-208. Subject to Paperwork Reduction Act and Privacy Act statements available at the BLM AZ State Office. The form is not copyrighted. It may be reproduced without restriction.

12

NAME (FOR CLAIM / SITE GROUPS)

SERIAL NUMBERS:

Planet Plaza # 5-8  
Planet Plaza # 9-12  
Planet Plaza # 17-20

A MC 249505 Through A MC 249508  
A MC 249509 Through A MC 249522  
A MC 249517 Through A MC 249526

OR LISTED INDIVIDUALLY AS FOLLOWS:

CLAIM/SITE NAME	SERIAL NUMBER	CLAIM/SITE NAME	SERIAL NUMBER
1.	A MC	31.	A MC
2.	A MC	32.	A MC
3.	A MC	33.	A MC
4.	A MC	34.	A MC
5.	A MC	35.	A MC
6.	A MC	36.	A MC
7.	A MC	37.	A MC
8.	A MC	38.	A MC
9.	A MC	39.	A MC
10.	A MC	40.	A MC
11.	A MC	41.	A MC
12.	A MC	42.	A MC
13.	A MC	43.	A MC
14.	A MC	44.	A MC
15.	A MC	45.	A MC
16.	A MC	46.	A MC
17.	A MC	47.	A MC
18.	A MC	48.	A MC
19.	A MC	49.	A MC
20.	A MC	50.	A MC
21.	A MC	51.	A MC
22.	A MC	52.	A MC
23.	A MC	53.	A MC
24.	A MC	54.	A MC
25.	A MC	55.	A MC
26.	A MC	56.	A MC
27.	A MC	57.	A MC
28.	A MC	58.	A MC
29.	A MC	59.	A MC
30.	A MC	60.	A MC

FILE WITH: Bureau of Land Management, 3707 North 7th Street, P.O. Box 16563, Phoenix, Arizona 85011

RECORDING REQUESTED BY

AND WHEN RECORDED MAIL TO

NAME  
STREET  
ADDRESS  
CITY &  
STATE

Mr. Jerry Henderson  
4006 London Bridge Rd.  
Lake Havasu CI, AZ 86404-9703

2003067496 BK 4629 PG 47  
OFFICIAL RECORDS OF MOHAVE COUNTY  
JOAN MC CALL, MOHAVE COUNTY RECORDER  
08/12/2003 12:18P PAGE 1 OF 1  
JERRY C. HENDERSON  
RECORDING FEE 19.00

(SPACE ABOVE THIS LINE FOR RECORDER'S USE)

# ASSESSMENT WORK NOTICE

BLM Serial No one 282096 then 282095  
282095 then 282095

RECEIVED  
BUREAU OF  
LAND MANAGEMENT  
2003 AUG 15 A 9:30  
ARIZONA  
STATE OFFICE  
PHOENIX, ARIZONA

Certain labor and/or improvements required by law were performed or made on or for the benefit of the following mining claim(s), (which together comprise a group of contiguous claims) located in County of Mohave Ariz. in the mining assessment work year ending September 1, 2003 as follows:

Name of Claim(s) (in full)	Sec. / Twp. / Rge.	County Recordation Original Location	County Recordation Original Location
<u>Deep Canyon 13-22</u>	<u>12, 15N, 18E</u>	Book <u>3367</u> Page <u>971</u>	Book _____ Page _____
<u>Deep Canyon 18-20</u>	<u>14, 15N, 18E</u>	Book <u>3367</u> Page <u>971</u>	Book _____ Page _____
_____	_____	Book _____ Page _____	Book _____ Page _____
_____	_____	Book _____ Page _____	Book _____ Page _____

LABOR AND IMPROVEMENTS. Specify (for example, state depth of shaft sunk; feet of tunnel, drift adit or crosscut driven; size of exploration cut of trench; or refer to separate document, filed as required by PL876, describing geological, geochemical or geophysical survey). Give value for each item and date on which, or periods of time within which the same was performed or made; and total value.  
\$700.00 To BLM Sample washer & In lines  
assays milling & refining \$1000.00

The total fair and reasonable value thereof was \$ 1700.00 and the amount and value thereof on or for the benefit of each claim was \$100 or more. The name and address of the person who performed the labor or made the improvements, as known to me, was:

Name  
Mr. Jerry Henderson  
4006 London Bridge Rd.  
Lake Havasu CI, AZ 86404-9703

Current Mailing and Residence Address

The owner(s) of the mining claim(s) is (are):  
Name  
Mr. Jerry Henderson  
4006 London Bridge Rd.  
Lake Havasu CI, AZ 86404-9703

Current Mailing and Residence Address

All monuments required by law to have been erected, and all notices required by law have been posted, on each claim or copies of such notices were in place on the claim on (date) Aug. 10 2003, also on that date each corner monument bore or contained marking sufficient to designate the corner of the mining claim to which it pertained and the name of the claim.  
The above listed claim(s) is (are) held and claimed by the owner(s) or the undersigned (if he is entitled to possession thereof) for the valuable mineral contained therein.

I hereby certify under the penalty of perjury that the foregoing is true and correct.  
Executed this 10th day of Aug. 2003 at Lake Havasu  
Jerry Henderson  
(Signature)

FAILURE TO FILE EVIDENCE OF ASSESSMENT WORK OR NOTICE OF INTENT TO HOLD WITH THE BUREAU OF LAND MANAGEMENT WITHIN THE PRESCRIBED TIME PERIODS WILL CONSTITUTE AN ABANDONMENT OF THE MINING CLAIM.

RECORDING REQUESTED BY

AND WHEN RECORDED MAIL TO

NAME  
STREET  
ADDRESS  
CITY  
STATE

Mr. Jerry Henderson #92  
4006 London Bridge Rd.  
Lake Havasu CI, AZ 86404-9703

2003067497 BK 4629 PG 48  
OFFICIAL RECORDS OF MOHAVE COUNTY  
JOAN MC CALL, MOHAVE COUNTY RECORDER  
08/12/2003 12:19P PAGE 1 OF 1  
JERRY C. HENDERSON  
RECORDING FEE 19.00

(SPACE ABOVE THIS LINE FOR RECORDER'S USE)

### ASSESSMENT WORK NOTICE

BLM Serial No. AMC 356007 Title 356022

RECEIVED  
BUREAU OF  
LAND MANAGEMENT  
2003 AUG 15 A 38  
ARIZONA  
STATE OFFICE  
PHOENIX, ARIZONA

Certain labor and/or improvements required by law were performed or made on or for the benefit of the following mining claim(s), (which together comprise a group of contiguous claims) located in County of Mohave in the mining assessment work year ending September 1, 2003, as follows:

Name of Claim(s) (in full)	Sec. / Twp. / Rge.	County Recordation Original Location	County Recordation Original Location
<u>Block Mt. 1-4</u>	<u>22, 16N, 18W</u>	Book <u>3959</u> Page <u>798</u>	Book <u>801</u> Page <u>801</u>
<u>Block Mt. 5-8</u>	<u>24, 15N, 18W</u>	Book <u>3959</u> Page <u>803</u>	Book <u>807</u> Page <u>807</u>
<u>Block Mt. 9-12</u>	<u>26, 15N, 18W</u>	Book <u>3959</u> Page <u>808</u>	Book <u>812</u> Page <u>812</u>
<u>Block Mt. 13-16</u>	<u>34, 15N, 18W</u>	Book <u>3959</u> Page <u>813</u>	Book <u>817</u> Page <u>817</u>

LABOR AND IMPROVEMENTS. Specify (for example, state depth of shaft sunk; feet of tunnel, drift adit or crosscut driven; size of exploration cut of trench; or refer to separate document, filed as required by PL876, describing geological, geochemical or geophysical survey). Give value for each item and date on which, or periods of time within which the same was performed or made; and total value.  
\$1600.00 TO BLM = assay concentrating test on 4 Tons of Sand & Gravel - Prepared in Denver CO  
Shall value at \$1600.00

The total fair and reasonable value thereof was \$1600.00 and the amount and value thereof on or for the benefit of each claim was \$100 or more. The name and address of the person who performed the labor or made the improvements, as known to me, was:

Name  
Jerry C. Henderson  
4006 N. London Bridge Rd. #92  
Lake Havasu, AZ 86404

Current Mailing and Residence Address

The owner(s) of the mining claim(s) is (are):

Name

Current Mailing and Residence Address

Mr. Jerry Henderson  
4006 London Bridge Rd.  
Lake Havasu CI, AZ 86404-9703

All monuments required by law to have been erected, and all notices required by law have been posted, on each claim or copies of such notices were in place on the claim on (date) Aug. 10, 2003, also on that date each corner monument bore or contained marking sufficient to designate the corner of the mining claim to which it pertained and the name of the claim.

The above listed claim(s) is (are) held and claimed by the owner(s) or the undersigned (if he is entitled to possession thereof) for the valuable mineral contained therein.

I hereby certify under the penalty of perjury that the foregoing is true and correct.

Executed this 10th day of Aug. 2003 at Lake Havasu, AZ  
Jerry C. Henderson (Signature)

FAILURE TO FILE EVIDENCE OF ASSESSMENT WORK OR NOTICE OF INTENT TO HOLD WITH THE BUREAU OF LAND MANAGEMENT WITHIN THE PRESCRIBED TIME PERIODS WILL CONSTITUTE AN ABANDONMENT OF THE MINING CLAIM.

(SEE REVERSE SIDE)

ENTERED INTO COMPUTER

CSO 3800-3 6/79



RECORDING REQUESTED BY

AND WHEN RECORDED MAIL TO

NAME  
STREET  
ADDRESS  
CITY &  
STATE

Mr. Jerry Henderson #42  
4006 London Bridge Rd.  
Lake Havasu CI, AZ 86404-9703

2003067498 BK 4629 PG 49  
OFFICIAL RECORDS OF MOHAVE COUNTY  
JOAN MC CALL, MOHAVE COUNTY RECORDER  
08/12/2003 12:19P PAGE 1 OF 1  
JERRY C. HENDERSON  
RECORDING FEE 19.00

(SPACE ABOVE THIS LINE FOR RECORDER'S USE)

# ASSESSMENT WORK NOTICE

RECEIVED  
BUREAU OF  
LAND MANAGEMENT  
2003 AUG 15 A 9:38  
ARIZONA  
STATE OFFICE  
PHOENIX, ARIZONA

BLM Serial No 249505 Three 249512  
249517 Three 249520

Certain labor and/or improvements required by law were performed or made on or for the benefit of the following mining claim(s), (which together comprise a group of contiguous claims) located in County of \_\_\_\_\_

Arizona, in the mining assessment work year ending September 1, 2003 as follows:

Name of Claim(s) (in full)	Sec. / Twp. / Rge.	County Recordation Original Location	County Recordation Original Location
<u>Planet Place # 5-8</u>	<u>34, 16N, 19W</u>	Book <u>1184</u> Page <u>978</u>	Book <u>70</u> Page <u>277</u>
<u>Planet Place # 9-12</u>	<u>28, 16N, 19W</u>	Book <u>1184</u> Page <u>978</u>	Book <u>70</u> Page <u>277</u>
<u>Planet Place # 17-20</u>	<u>30, 16N, 19W</u>	Book <u>1184</u> Page <u>978</u>	Book <u>70</u> Page <u>277</u>

LABOR AND IMPROVEMENTS. Specify (for example, state depth of shaft sunk; feet of tunnel, drift adit or crosscut driven; size of exploration cut of trench; or refer to separate document, filed as required by PL876, describing geological, geochemical or geophysical survey). Give value for each item and date on which, or periods of time within which the same was performed or made; and total value.  
\$1200.00 To BLM - assays Testing \$2000.00

The total fair and reasonable value thereof was \$ 3200.00, and the amount and value thereof on or for the benefit of each claim was \$100 or more. The name and address of the person who performed the labor or made the improvements, as known to me, was:

Name  
Mr. Jerry Henderson #42  
4006 London Bridge Rd.  
Lake Havasu CI, AZ 86404-9703

Current Mailing and Residence Address

The owner(s) of the mining claim(s) is (are):  
Name  
Mr. Jerry Henderson #42  
4006 London Bridge Rd.  
Lake Havasu CI, AZ 86404-9703

Current Mailing and Residence Address

All monuments required by law to have been erected, and all notices required by law have been posted, on each claim or copies of such notices were in place on the claim on (date) Aug 10 2003 also on that date each corner monument bore or contained marking sufficient to designate the corner of the mining claim to which it pertained and the name of the claim.

The above listed claim(s) is (are) held and claimed by the owner(s) or the undersigned (if he is entitled to possession thereof) for the valuable mineral contained therein.

I hereby certify under the penalty of perjury that the foregoing is true and correct.  
Executed this 10th day of Aug, 2003 at Lake Havasu  
Jerry Henderson (Signature)

FAILURE TO FILE EVIDENCE OF ASSESSMENT WORK OR NOTICE OF INTENT TO HOLD WITH THE BUREAU OF LAND MANAGEMENT WITHIN THE PRESCRIBED TIME PERIODS WILL CONSTITUTE AN ABANDONMENT OF THE MINING CLAIM.

(SEE REVERSE SIDE) ENTERED INTO COMPUTER GSO 3800-3 6/79  
9/11/2003 PB

**United States Department of the Interior  
Bureau of Land Management**

BUSINESS & SUPPORT SVCS DIV  
222 N CENTRAL AVE  
PHOENIX, AZ 85004 -2203  
Phone: (602) 417-9200

<b>Receipt</b>	
No:	731463

<b>Transaction #:</b> 760891	
<b>Date of Transaction:</b> 08/15/2003	
<b>CUSTOMER:</b>	JERRY C HENDERSON 4006 LONDON BRIDGE RD LOT 92 SUN LAKES, AZ 86404

LINE #	QTY	DESCRIPTION	REMARKS	UNIT PRICE	TOTAL
1	1.00	LOCATABLE MINERALS / MINING CLAIMS-NOT NEW-UNADJUD, ONE AUTH NO. ONLY / MINING CLAIM MONEY RECEIVED (455) <b>CASES:</b> AMC356007/\$3500.00	MAINT 2004 (35)	- n/a -	3500.00
<b>TOTAL:</b>					<b>\$3,500.00</b>

PAYMENT INFORMATION																	
1	<table border="1" style="width: 100%;"> <tr> <td style="width: 50%;">AMOUNT:</td> <td>\$3,500.00</td> <td style="width: 50%;">POSTMARKED:</td> <td>08/13/2003</td> </tr> <tr> <td>TYPE:</td> <td>CHECK</td> <td>RECEIVED:</td> <td>08/15/2003</td> </tr> <tr> <td>CHECK NO:</td> <td>1334</td> <td></td> <td></td> </tr> <tr> <td>NAME:</td> <td colspan="3">HENDERSON, JERRY C 4006 LONDON BRIDGE RD LOT 92 SUN LAKES AZ 86404</td> </tr> </table>	AMOUNT:	\$3,500.00	POSTMARKED:	08/13/2003	TYPE:	CHECK	RECEIVED:	08/15/2003	CHECK NO:	1334			NAME:	HENDERSON, JERRY C 4006 LONDON BRIDGE RD LOT 92 SUN LAKES AZ 86404		
AMOUNT:	\$3,500.00	POSTMARKED:	08/13/2003														
TYPE:	CHECK	RECEIVED:	08/15/2003														
CHECK NO:	1334																
NAME:	HENDERSON, JERRY C 4006 LONDON BRIDGE RD LOT 92 SUN LAKES AZ 86404																

<b>REMARKS</b>

This receipt was generated by the automated BLM Collections and Billing System and is a paper representation of a portion of the official electronic record contained therein.



**United States Department of the Interior**  
**Bureau of Land Management**  
 BUSINESS & SUPPORT SVCS DIV  
 222 N CENTRAL AVE  
 PHOENIX, AZ 85004 -2203  
 Phone: (602) 417-9200

Receipt	
No.	550820

<b>Transaction #:</b> 575531	
<b>Date of Transaction:</b> 08/28/2002	
<b>CUSTOMER:</b>	JERRY C HENDERSON BOX 41 HURRICANE, UT 84737

LINE #	QTY	DESCRIPTION	REMARKS	UNIT PRICE	TOTAL
1	1.00	LOCATABLE MINERALS / MINING CLAIMS-NOT NEW-UNADJUD, ONE AUTH NO. ONLY / MINING CLAIM MONEY RECEIVED (455) 356007 <i>TCS</i> CASES: AMC356006/\$4300.00	MAINT 2003 (43)	- n/a -	4300.00
<b>TOTAL:</b>					<b>\$4,300.00</b>

PAYMENT INFORMATION			
1	AMOUNT:	\$4,300.00	POSTMARKED: 08/27/2002
	TYPE:	CHECK	RECEIVED: 08/28/2002
	CHECK NO:	684	
	NAME:	HENDERSON, JERRY C BOX 41 HURRICANE UT 84737	

REMARKS

This receipt was generated by the automated BLM Collections and Billing System and is a paper representation of a portion of the official electronic record contained therein.

LAND MANAGEMENT

2002 AUG 28 A 10:29

16 claims

United States Department of the Interior Bureau of Land Management  
**AFFIDAVIT OF PERFORMANCE OF ANNUAL WORK  
AND/OR NOTICE OF INTENTION TO HOLD**  
(ALL CLAIMS LISTED ON A SINGLE AFFIDAVIT MUST BE CONTIGUOUS)

Evidence of Annual Assessment Work or a Notice of Intention to Hold must be filed each calendar year following the calendar year in which the claim/site was located.

FOR AN AFFIDAVIT OF LABOR, FILL IN ALL ITEMS EXCEPT ITEM 5. FOR A NOTICE OF INTENTION TO HOLD, FILL IN ONLY ITEMS 1 THROUGH 5 AND ITEM 10. NOTICES OF INTENTION TO HOLD FOR MILL SITES OR TUNNEL SITES DO NOT NEED TO BE COUNTY RECORDED OR NOTARIZED. FOR MINING CLAIMS THE FORM FILED WITH BLM MUST BE IDENTICAL TO THE ONE THAT WAS OR WILL BE FILED WITH THE COUNTY. FILE ON OR BEFORE DECEMBER 30th (NOT THE 31st). WHEN FILING, BLM REQUIRES A \$5.00 NONREFUNDABLE SERVICE CHARGE FOR EACH MINING CLAIM, MILL SITE OR TUNNEL SITE.

1. State of Arizona, County of Mohave ss:  
2. I, (Name) JERRY C. HENDERSON et al.  
3. Reside at (Address) P.O. Box 41  
City HURRICANE, County WASHINGTON, State UT, Zip 84737

being duly sworn, deposes and says that he/she is a citizen of the United States, more than eighteen years of age, that all of the facts set forth in this affidavit/notice, subject to the provisions and penalties of 18 USC 1001 pertaining to the filing of false, fictitious, or fraudulent statements with the United States, are true and correct according to the best of my knowledge, information and belief.

4. Owner's Name and Address (if not shown above) CHECK HERE IF THIS IS A CHANGE OF ADDRESS

5. NOTE, THIS ITEM SHOULD ONLY BE FILLED IN IF THIS IS A NOTICE OF INTENTION TO HOLD. NOTICES OF INTENTION TO HOLD ARE FOR MILL SITES AND TUNNEL SITES OR FOR MINING CLAIMS WHEN ASSESSMENT WORK HAS NOT BEEN DONE, REGARDLESS OF WHETHER THE ANNUAL ASSESSMENT HAS BEEN SUSPENDED, DEFERRED, OR NOT YET ACCRUED. THE FILING OF A NOTICE OF INTENTION TO HOLD SHALL NOT RELIEVE THE OWNER OF COMPLYING WITH FEDERAL AND STATE LAWS PERTAINING TO THE PERFORMANCE OF ANNUAL ASSESSMENT WORK.

I intend to hold the claim(s)/site(s) listed on the reverse side of this document for the calendar year 2001-2003

6. That I am personally acquainted with the mining claim(s). The work and improvements were made by and at the expense of the owner(s) of said claim(s). Said contiguous group of claims listed on the reverse side of this document are situated in the Mining District, Mohave County, Arizona, the location of which is recorded in the office of the County Recorder of said County in: Book(s) 3859  
Page(s) 798 TRAIL 817  
Notice of location is posted in Section(s) SEC 22 - SEC 24 - SEC 26 - SEC 34  
Township(s) 15N, Range(s) \_\_\_\_\_, GSR Meridian \_\_\_\_\_

7. That between the dates starting at 12 o'clock noon on September 1, 2002 and ending at 12 o'clock noon on September 1, 2003 at least \$ 4000.00 dollars worth of work and improvements were done and performed upon said claim(s) or upon one or more of a contiguous group of claims for the benefit of all, or wholly or partly outside of a contiguous group of claims for the benefit of all, not including the location work.

8. That the following persons were employed to perform the work and improvements described herein: JERRY C. HENDERSON

9. That the work and improvements performed were: \$4000.00 BLM Fees 17-55 gallon Drains GARNERED ONE FROM THE LEASES TAKEN TO PLATE JAY AND HURRICANE, UT FOR ASSAYS - PROCESSING THE FINDING.

10. Dated 8-27-02, Signature Jerry C. Henderson  
SUBSCRIBED AND SWORN TO before me, a Notary Public, this 27 day of August 2002

MY COMMISSION EXPIRES  
BENJAMIN FREEMAN CRITCHFIELD  
891 SO. BLUFF STREET  
ST. GEORGE, UTAH 84770  
COMM. EXP. 3-07-2005

ENTERED IN COMPUTER  
RE 9/11/2002

NAME (FOR CLAIM / SITE GROUPS)

SERIAL NUMBERS:

\_\_\_\_\_ A MC \_\_\_\_\_ Through A MC \_\_\_\_\_

\_\_\_\_\_ A MC \_\_\_\_\_ Through A MC \_\_\_\_\_

\_\_\_\_\_ A MC \_\_\_\_\_ Through A MC \_\_\_\_\_

OR LISTED INDIVIDUALLY AS FOLLOWS:

CLAIM / SITE NAME	SERIAL NUMBER	CLAIM / SITE NAME	SERIAL NUMBER
1. Duck Mt. 1-4	A MC 356007	<del>356008</del> 356010	4 A MC
2. Duck Mt. 5-8	A MC 356019	<del>356014</del>	4 A MC
3. Duck Mt. 9-12	A MC 356015	<del>356018</del>	4 A MC
4. Duck Mt. 13-16	A MC 356019	<del>356022</del>	4 A MC
5.	A MC	35.	(110) A MC
6.	A MC	36.	A MC
7.	A MC	37.	A MC
8.	A MC	38.	A MC
9.	A MC	39.	A MC
10.	A MC	40.	A MC
11.	A MC	41.	A MC
12.	A MC	42.	A MC
13.	A MC	43.	A MC
14.	A MC	44.	A MC
15.	A MC	45.	A MC
16.	A MC	46.	A MC
17.	A MC	47.	A MC
18.	A MC	48.	A MC
19.	A MC	49.	A MC
20.	A MC	50.	A MC
21.	A MC	51.	A MC
22.	A MC	52.	A MC
23.	A MC	53.	A MC
24.	A MC	54.	A MC
25.	A MC	55.	A MC
26.	A MC	56.	A MC
27.	A MC	57.	A MC
28.	A MC	58.	A MC
29.	A MC	59.	A MC
30.	A MC	60.	A MC

FILE WITH: Bureau of Land Management, 3707 North 7th Street, P.O. Box 16563, Phoenix, Arizona 85011

ENTERED IN COMPUTER

RE 9/11/2002

US 28 A 10:29  
16 claims

United States Department of the Interior Bureau of Land Management  
**AFFIDAVIT OF PERFORMANCE OF ANNUAL WORK  
AND/OR NOTICE OF INTENTION TO HOLD**  
(ALL CLAIMS LISTED ON A SINGLE AFFIDAVIT MUST BE CONTIGUOUS)

Evidence of Annual Assessment Work or a Notice of Intention to Hold must be filed each calendar year following the calendar year in which the claim/site was located.

FOR AN AFFIDAVIT OF LABOR, FILL IN ALL ITEMS EXCEPT ITEM 5. FOR A NOTICE OF INTENTION TO HOLD, FILL IN ONLY ITEMS 1 THROUGH 5 AND ITEM 10. NOTICES OF INTENTION TO HOLD FOR MILL SITES OR TUNNEL SITES DO NOT NEED TO BE COUNTY RECORDED OR NOTARIZED. FOR MINING CLAIMS THE FORM FILED WITH BLM MUST BE IDENTICAL TO THE ONE THAT WAS OR WILL BE FILED WITH THE COUNTY. FILE ON OR BEFORE DECEMBER 30th (NOT THE 31st). WHEN FILING, BLM REQUIRES A \$5.00 NONREFUNDABLE SERVICE CHARGE FOR EACH MINING CLAIM, MILL SITE OR TUNNEL SITE.

- 1. State of Arizona, County of Mohave ss:
- 2. I, (Name) JERRY C. HENDERSON
- 3. Reside at (Address) PO Box 41  
City HURRICANE, County Washington, State UT, Zip 84737

being duly sworn, deposes and says that he/she is a citizen of the United States, more than eighteen years of age, that all of the facts set forth in this affidavit/notice, subject to the provisions and penalties of 18 USC 1001 pertaining to the filing of false, fictitious, or fraudulent statements with the United States, are true and correct according to the best of my knowledge, information and belief.

- 4. Owner's Name and Address (if not shown above) CHECK HERE IF THIS IS A CHANGE OF ADDRESS

5. NOTE, THIS ITEM SHOULD ONLY BE FILLED IN IF THIS IS A NOTICE OF INTENTION TO HOLD. NOTICES OF INTENTION TO HOLD ARE FOR MILL SITES AND TUNNEL SITES OR FOR MINING CLAIMS WHEN ASSESSMENT WORK HAS NOT BEEN DONE, REGARDLESS OF WHETHER THE ANNUAL ASSESSMENT HAS BEEN SUSPENDED, DEFERRED, OR NOT YET ACCRUED. THE FILING OF A NOTICE OF INTENTION TO HOLD SHALL NOT RELIEVE THE OWNER OF COMPLYING WITH FEDERAL AND STATE LAWS PERTAINING TO THE PERFORMANCE OF ANNUAL ASSESSMENT WORK.

I intend to hold the claim(s)/site(s) listed on the reverse side of this document for the calendar year 2003-2003


- 6. That I am personally acquainted with the mining claim(s). The work and improvements were made by and at the expense of the owner(s) of said claim(s). Said contiguous group of claims listed on the reverse side of this document are situated in the Mohave Mining District, Mohave County, Arizona, the location of which is recorded in the office of the County Recorder of said County in: Book(s) 1184 Page(s) 769 thru 984 Notice of location is posted in Section(s) T. 16 N. R. 19 W. Sec 34 T. 16 N. R. 19 W. Sec 28 Township(s) T. 16 N. R. 19 W. Sec 30 T. 16 N. Range(s) R. 19 W. GSR Meridian

- 7. That between the dates starting at 12 o'clock noon on September 1, 2002 and ending at 12 o'clock noon on September 1, 2003 at least \$ 5200.00 dollars worth of work and improvements were done and performed upon said claim(s) or upon one or more of a contiguous group of claims for the benefit of all, or wholly or partly outside of a contiguous group of claims for the benefit of all, not including the location work.

- 8. That the following persons were employed to perform the work and improvements described herein: JERRY C. HENDERSON

- 9. That the work and improvements performed were: Keep BLM fees, \$3600.00 Samples 10-55 gallon drums - screened in washes - taken to Metallurgy Corp. Hurricane Utah for processing, Refining and assays

- 10. Dated 8-27-02, Signature Jerry C. Henderson  
SUBSCRIBED AND SWORN TO before me, a Notary Public, this 27 day of August  
by \_\_\_\_\_ MY COMMISSION EXPIRES \_\_\_\_\_, Notary Public Benjamin Freeman Critchfield



ENTERED IN COMPUTER  
R2 9/11/2002

NAME (FOR CLAIM / SITE GROUPS)

SERIAL NUMBERS:

\_\_\_\_\_ A MC \_\_\_\_\_ Through A MC \_\_\_\_\_  
\_\_\_\_\_ A MC \_\_\_\_\_ Through A MC \_\_\_\_\_  
\_\_\_\_\_ A MC \_\_\_\_\_ Through A MC \_\_\_\_\_

OR LISTED INDIVIDUALLY AS FOLLOWS:

CLAIM/SITE NAME	SERIAL NUMBER	CLAIM/SITE NAME	SERIAL NUMBER
1. Planet Plaza 1-4	A MC 249501 - 249504	(4)	A MC
2. Planet Plaza 5-8	A MC 249505 - 249508	(4)	A MC
3. Planet Plaza 9-12	A MC 249509 - 249512	(4)	A MC
4. Planet Plaza 17-20	A MC 249517 - 249520	(4)	A MC
5.	A MC	35.	A MC
6.	A MC	36.	A MC
7.	A MC	37.	A MC
8.	A MC	38.	A MC
9.	A MC	39.	A MC
10.	A MC	40.	A MC
11.	A MC	41.	A MC
12.	A MC	42.	A MC
13.	A MC	43.	A MC
14.	A MC	44.	A MC
15.	A MC	45.	A MC
16.	A MC	46.	A MC
17.	A MC	47.	A MC
18.	A MC	48.	A MC
19.	A MC	49.	A MC
20.	A MC	50.	A MC
21.	A MC	51.	A MC
22.	A MC	52.	A MC
23.	A MC	53.	A MC
24.	A MC	54.	A MC
25.	A MC	55.	A MC
26.	A MC	56.	A MC
27.	A MC	57.	A MC
28.	A MC	58.	A MC
29.	A MC	59.	A MC
30.	A MC	60.	A MC

FILE WITH: Bureau of Land Management, 3707 North 7th Street, P.O. Box 16563, Phoenix, Arizona 85011

ENTERED IN COMPUTER

RS 9/11/2002



07 claim

United States Department of the Interior Bureau of Land Management  
**AFFIDAVIT OF PERFORMANCE OF ANNUAL WORK  
AND/OR NOTICE OF INTENTION TO HOLD**  
(ALL CLAIMS LISTED ON A SINGLE AFFIDAVIT MUST BE CONTIGUOUS)

Evidence of Annual Assessment Work or a Notice of Intention to Hold must be filed each calendar year following the calendar year in which the claim/site was located.

FOR AN AFFIDAVIT OF LABOR, FILL IN ALL ITEMS EXCEPT ITEM 5. FOR A NOTICE OF INTENTION TO HOLD, FILL IN ONLY ITEMS 1 THROUGH 5 AND ITEM 10. NOTICES OF INTENTION TO HOLD FOR MILL SITES OR TUNNEL SITES DO NOT NEED TO BE COUNTY RECORDED OR NOTARIZED. FOR MINING CLAIMS THE FORM FILED WITH BLM MUST BE IDENTICAL TO THE ONE THAT WAS OR WILL BE FILED WITH THE COUNTY. FILE ON OR BEFORE DECEMBER 30th (NOT THE 31st). WHEN FILING, BLM REQUIRES A \$5.00 NONREFUNDABLE SERVICE CHARGE FOR EACH MINING CLAIM, MILL SITE OR TUNNEL SITE.

1. State of Arizona, County of Mohave ss:  
2. I, (Name) TERRY C. HENDERSON  
3. Reside at (Address) P.O. Box 41  
City HURRICANE, County Washington, State UT, Zip 84757

being duly sworn, deposes and says that he/she is a citizen of the United States, more than eighteen years of age, that all of the facts set forth in this affidavit/notice, subject to the provisions and penalties of 18 USC 1001 pertaining to the filing of false, fictitious, or fraudulent statements with the United States, are true and correct according to the best of my knowledge, information and belief.

4. Owner's Name and Address (if not shown above) CHECK HERE IF THIS IS A CHANGE OF ADDRESS

5. NOTE, THIS ITEM SHOULD ONLY BE FILLED IN IF THIS IS A NOTICE OF INTENTION TO HOLD. NOTICES OF INTENTION TO HOLD ARE FOR MILL SITES AND TUNNEL SITES OR FOR MINING CLAIMS WHEN ASSESSMENT WORK HAS NOT BEEN DONE, REGARDLESS OF WHETHER THE ANNUAL ASSESSMENT HAS BEEN SUSPENDED, DEFERRED, OR NOT YET ACCRUED. THE FILING OF A NOTICE OF INTENTION TO HOLD SHALL NOT RELIEVE THE OWNER OF COMPLYING WITH FEDERAL AND STATE LAWS PERTAINING TO THE PERFORMANCE OF ANNUAL ASSESSMENT WORK.

I intend to hold the claim(s)/site(s) listed on the reverse side of this document for the calendar year 2002-2003

6. That I am personally acquainted with the mining claim(s). The work and improvements were made by and at the expense of the owner(s) of said claim(s). Said contiguous group of claims listed on the reverse side of this document are situated in the Mining District, Mohave County, Arizona, the location of which is recorded in the office of the County Recorder of said County in: Book(s) 3367 - 3436 Page(s) 971


Notice of location is posted in Section(s) Sec. 12 T. 10N. R. 18W. = SEC. 14 T. 15N. R. 17W. Township(s) \_\_\_\_\_, Range(s) \_\_\_\_\_, GSR Meridian \_\_\_\_\_

7. That between the dates starting at 12 o'clock noon on September 1, 2003 and ending at 12 o'clock noon on September 1, 2002 at least \$ 3100.00 dollars worth of work and improvements were done and performed upon said claim(s) or upon one or more of a contiguous group of claims for the benefit of all, or wholly or partly outside of a contiguous group of claims for the benefit of all, not including the location work.

8. That the following persons were employed to perform the work and improvements described herein: \_\_\_\_\_

9. That the work and improvements performed were 700.00 BLM Fee @ 2400.00 Samples  
assays and Refining.

10. Dated 8-27-02, Signature Terry C. Henderson  
SUBSCRIBED AND SWORN TO before me, a Notary Public, this 27 day of August, 2002,  
by \_\_\_\_\_, Notary Public Benjamin



This form is for the purpose of complying with 30 USC 28, 43 CFR 3833.2, and 43 CFR 3833.2-1. It is subject to the Freedom of Information Act and the State of Arizona pertaining to assessment work and/or a notice of intention to hold. It may be reproduced without restriction. ST. GEORGE, UTAH 84770 COMM. EXP. 3-07-2005

ENTERED IN COMPUTER  
R2 9/11/2002

NAME (FOR CLAIM / SITE GROUPS)

Deep Canyon 13-16  
Deep Canyon 18-20

SERIAL NUMBERS:

A MC 282090 Through A MC 282093 (4)  
A MC 282095 Through A MC 282097 (3)  
A MC \_\_\_\_\_ Through A MC \_\_\_\_\_

OR LISTED INDIVIDUALLY AS FOLLOWS:

CLAIM/SITE NAME	SERIAL NUMBER	CLAIM/SITE NAME	SERIAL NUMBER
1. _____	A MC	31. _____	A MC
2. _____	A MC	32. _____	A MC
3. _____	A MC	33. _____	A MC
4. _____	A MC	34. _____	A MC
5. _____	A MC	35. _____	A MC
6. _____	A MC	36. _____	A MC
7. _____	A MC	37. _____	A MC
8. _____	A MC	38. _____	A MC
9. _____	A MC	39. _____	A MC
10. _____	A MC	40. _____	A MC
11. _____	A MC	41. _____	A MC
12. _____	A MC	42. _____	A MC
13. _____	A MC	43. _____	A MC
14. _____	A MC	44. _____	A MC
15. _____	A MC	45. _____	A MC
16. _____	A MC	46. _____	A MC
17. _____	A MC	47. _____	A MC
18. _____	A MC	48. _____	A MC
19. _____	A MC	49. _____	A MC
20. _____	A MC	50. _____	A MC
21. _____	A MC	51. _____	A MC
22. _____	A MC	52. _____	A MC
23. _____	A MC	53. _____	A MC
24. _____	A MC	54. _____	A MC
25. _____	A MC	55. _____	A MC
26. _____	A MC	56. _____	A MC
27. _____	A MC	57. _____	A MC
28. _____	A MC	58. _____	A MC
29. _____	A MC	59. _____	A MC
30. _____	A MC	60. _____	A MC

FILE WITH: Bureau of Land Management, 3707 North 7th Street, P.O. Box 16563, Phoenix, Arizona 85011

ENTERED IN COMPUTER  
RE 9/11/2002

United States Department of the Interior Bureau of Land Management  
**AFFIDAVIT OF PERFORMANCE OF ANNUAL WORK  
AND/OR NOTICE OF INTENTION TO HOLD**  
(ALL CLAIMS LISTED ON A SINGLE AFFIDAVIT MUST BE CONTIGUOUS)

4 Claims

Evidence of Annual Assessment Work or a Notice of Intention to Hold must be filed each calendar year following the calendar year in which the claim/site was located.

FOR AN AFFIDAVIT OF LABOR, FILL IN ALL ITEMS EXCEPT ITEM 5. FOR A NOTICE OF INTENTION TO HOLD, FILL IN ONLY ITEMS 1 THROUGH 5 AND ITEM 10. NOTICES OF INTENTION TO HOLD FOR MILL SITES OR TUNNEL SITES DO NOT NEED TO BE COUNTY RECORDED OR NOTARIZED. FOR MINING CLAIMS THE FORM FILED WITH BLM MUST BE IDENTICAL TO THE ONE THAT WAS OR WILL BE FILED WITH THE COUNTY. FILE ON OR BEFORE DECEMBER 30th (NOT THE 31st). WHEN FILING, BLM REQUIRES A \$5.00 NONREFUNDABLE SERVICE CHARGE FOR EACH MINING CLAIM, MILL SITE OR TUNNEL SITE.

1. State of Arizona, County of McHale ss:  
2. I, (Name) JERRY C. HENDERSON  
3. Reside at (Address) P.O. Box 41  
City HERRING, County Washington, State Ut., Zip 84733

being duly sworn, deposes and says that he/she is a citizen of the United States, more than eighteen years of age, that all of the facts set forth in this affidavit/notice, subject to the provisions and penalties of 18 USC 1001 pertaining to the filing of false, fictitious, or fraudulent statements with the United States, are true and correct according to the best of my knowledge, information and belief.

4. Owner's Name and Address (if not shown above) CHECK HERE IF THIS IS A CHANGE OF ADDRESS

5. NOTE, THIS ITEM SHOULD ONLY BE FILLED IN IF THIS IS A NOTICE OF INTENTION TO HOLD. NOTICES OF INTENTION TO HOLD ARE FOR MILL SITES AND TUNNEL SITES OR FOR MINING CLAIMS WHEN ASSESSMENT WORK HAS NOT BEEN DONE, REGARDLESS OF WHETHER THE ANNUAL ASSESSMENT HAS BEEN SUSPENDED, DEFERRED, OR NOT YET ACCRUED. THE FILING OF A NOTICE OF INTENTION TO HOLD SHALL NOT RELIEVE THE OWNER OF COMPLYING WITH FEDERAL AND STATE LAWS PERTAINING TO THE PERFORMANCE OF ANNUAL ASSESSMENT WORK.

I intend to hold the claim(s)/site(s) listed on the reverse side of this document for the calendar year 2002-2003.

6. That I am personally acquainted with the mining claim(s). The work and improvements were made by and at the expense of the owner(s) of said claim(s). Said contiguous group of claims listed on the reverse side of this document are situated in the Mining District, McHale County, Arizona, the location of which is recorded in the office of the County Recorder of said County in: Book(s) 3532 - 3436 - Page 334-335-337  
Page(s) 3532-170  
Notice of location is posted in Section(s) Sec. 33 S&L4  
Township(s) T. 42N., Range(s) R. 7W., GSR Meridian

7. That between the dates starting at 12 o'clock noon on September 1, 2002 and ending at 12 o'clock noon on September 1, 2003 at least \$ 3400.00 dollars worth of work and improvements were done and performed upon said claim(s) or upon one or more of a contiguous group of claims for the benefit of all, or wholly or partly outside of a contiguous group of claims for the benefit of all, not including the location work.

8. That the following persons were employed to perform the work and improvements described herein: JERRY C. HENDERSON  
WELTON SMITHSON

9. That the work and improvements performed were: 400 BTM Fees. TEST HOLES.  
ASSAYS & REFINING @ 3000.00

10. Dated 8-27-02, Signature Jerry C. Henderson  
SUBSCRIBED AND SWORN TO before me, a Notary Public, this 27 day of August, 19 2002

by Benjamin A. Ciched, Notary Public  
NOTARY PUBLIC, STATE OF ARIZONA  
ST. GEORGE, UTAH 84770  
COMM. EXP. 3-07-2005

ENTERED IN COMPUTER  
RE 9/11/2002

NAME (FOR CLAIM / SITE GROUPS)

Sandy 1 thru 4

SERIAL NUMBERS:

A MC 353238 Through A MC 353241

A MC \_\_\_\_\_ Through A MC \_\_\_\_\_

A MC \_\_\_\_\_ Through A MC \_\_\_\_\_

OR LISTED INDIVIDUALLY AS FOLLOWS:

CLAIM / SITE NAME	SERIAL NUMBER	CLAIM / SITE NAME	SERIAL NUMBER
1.	A MC	31.	A MC
2.	A MC	32.	A MC
3.	A MC	33.	A MC
4.	A MC	34.	A MC
5.	A MC	35.	A MC
6.	A MC	36.	A MC
7.	A MC	37.	A MC
8.	A MC	38.	A MC
9.	A MC	39.	A MC
10.	A MC	40.	A MC
11.	A MC	41.	A MC
12.	A MC	42.	A MC
13.	A MC	43.	A MC
14.	A MC	44.	A MC
15.	A MC	45.	A MC
16.	A MC	46.	A MC
17.	A MC	47.	A MC
18.	A MC	48.	A MC
19.	A MC	49.	A MC
20.	A MC	50.	A MC
21.	A MC	51.	A MC
22.	A MC	52.	A MC
23.	A MC	53.	A MC
24.	A MC	54.	A MC
25.	A MC	55.	A MC
26.	A MC	56.	A MC
27.	A MC	57.	A MC
28.	A MC	58.	A MC
29.	A MC	59.	A MC
30.	A MC	60.	A MC

FILE WITH:

Bureau of Land Management, 3707 North 7th Street, P.O. Box 16563, Phoenix, Arizona 85011

ENTERED IN COMPUTER

RE 9/11/2002

Amc 356007

RECORDING REQUESTED BY

AND WHEN RECORDED MAIL TO

NAME  
STR  
ADC  
CITY  
STA

JERRY C HENDERSON  
PO BOX 41  
HURRICANE UT 84737-0041

2002053142 BK 4163 PG 317  
OFFICIAL RECORDS OF MOHAVE COUNTY  
JOAN MC CALL, MOHAVE COUNTY RECORDER  
08/06/2002 10:01A PAGE 1 OF 1  
JERRY C. HENDERSON  
RECORDING FEE 19.00

(SPACE ABOVE THIS LINE FOR RECORDER'S USE)

### ASSESSMENT WORK NOTICE

BLM Serial No. Amc 356007 TR 22 356022

16

2002 AUG 29 10 01 AM '02

Certain labor and/or improvements required by law were performed or made on or for the benefit of the following mining claim(s), (which together comprise a group of contiguous claims) located in County of Mohave Ariz., in the mining assessment work year ending September 1, 2002 as follows:

Name of Claim(s) (in full)	Sec / Twp / Rge	County Recordation Original Location	County Recordation Original Location
<u>Block Mt. 1-4</u>	<u>32, 15N, 18W</u>	Book <u>3959</u> Page <u>79P</u>	Book <u>TO</u> Page <u>802</u>
<u>Block Mt. 5-8</u>	<u>39, 15N, 18W</u>	Book <u>3959</u> Page <u>803</u>	Book <u>TO</u> Page <u>807</u>
<u>Block Mt. 9-12</u>	<u>26, 15N, 18W</u>	Book <u>3959</u> Page <u>808</u>	Book <u>TO</u> Page <u>812</u>
<u>Block Mt. 17-16</u>	<u>34, 15N, 18W</u>	Book <u>3959</u> Page <u>813</u>	Book <u>TO</u> Page <u>817</u>

LABOR AND IMPROVEMENTS. Specify (for example, state depth of shaft sunk; feet of tunnel, drift adit or crosscut driven; size of exploration cut of trench; or refer to separate document, filed as required by PL876, describing geological, geochemical or geophysical survey). Give value for each item and date on which, or periods of time within which the same was performed or made; and total value.  
\$1600.00 BLM Fees. 12 55 gallon Drums removed ore from the washes. Taken to plate clay comp. Hurrucane Utah for assays - processing + refining.

The total fair and reasonable value thereof was \$ 4000.00 and the amount and value thereof on or for the benefit of each claim was \$100 or more. The name and address of the person who performed the labor or made the improvements, as known to me, was:

Name

Current Mailing and Residence Address



JERRY C HENDERSON  
PO BOX 41  
HURRICANE UT 84737-0041

The owner(s) of the mining claim(s) is (are):

Name

Current Mailing and Residence Address



JERRY C HENDERSON  
PO BOX 41  
HURRICANE UT 84737-0041

JCH

All monuments required by law to have been erected, and all notices required by law have been posted, on each claim or copies of such notices were in place on the claim on (date) Aug 5 2002, also on that date each corner monument bore or contained marking sufficient to designate the corner of the mining claim to which it pertained and the name of the claim.

The above listed claim(s) is (are) held and claimed by the owner(s) or the undersigned (if he is entitled to possession thereof) for the valuable mineral contained therein.

I hereby certify under the penalty of perjury that the foregoing is true and correct.

Executed this 5th day of Aug, 2002

at Hurricane Utah  
Jerry C Henderson  
(Signature)

FAILURE TO FILE EVIDENCE OF ASSESSMENT WORK OR NOTICE OF INTENT TO HOLD WITH THE BUREAU OF LAND MANAGEMENT WITHIN THE PRESCRIBED TIME PERIODS WILL CONSTITUTE AN ABANDONMENT OF THE MINING CLAIM

State of Utah  
County of Washington  
Shawna R. Dyan  
8-5-02  
(SEE REVERSE SIDE)



NOTARY PUBLIC  
SHAWNA R. DYAN  
8 WEST STATE ST.  
HURRICANE, UT 84737  
COMMISSION EXPIRES  
NOVEMBER 2, 2004  
STATE OF UTAH

RECORDING REQUESTED BY:

AND WHEN RECORDED MAIL TO

NA  
ST/ AD  
CIT/ ST/



JERRY C HENDERSON  
PO BOX 41  
HURRICANE UT 84737-0041

2002053141 BK 4163 PG 316  
OFFICIAL RECORDS OF MOHAVE COUNTY  
JOAN MC CALL, MOHAVE COUNTY RECORDER  
08/06/2002 10:00A PAGE 1 OF 1  
JERRY C. HENDERSON  
RECORDING FEE 19.00

2002 AUG 29 10:29

(SPACE ABOVE THIS LINE FOR RECORDER'S USE)

### ASSESSMENT WORK NOTICE

BLM Serial No. 01024950, then 249572 and 249518 then 249521

Certain labor and/or improvements required by law were performed or made on or for the benefit of the following mining claim(s), (which together comprise a group of contiguous claims) located in County of Mohave ARIZ. in the mining assessment work year ending September 1, 2002 as follows:

Name of Claim(s) (in full)	Sec. / Twp. / Rge.	County Recordation Original Location	County Recordation Original Location
<u>Planet Plaza 4</u>	<u>4 / 15N / 19W</u>	Book <u>1184</u> Page <u>969</u>	Book _____ Page _____
<u>Planet Plaza 5</u>	<u>34 / 16N / 19W</u>	Book <u>1184</u> Page _____	Book _____ Page _____
<u>Planet Plaza 9</u>	<u>28 / 16N / 19W</u>	Book <u>1184</u> Page _____	Book _____ Page <u>989</u>
<u>Planet Plaza 17-30</u>	<u>30 / 16N / 19W</u>	Book <u>1184</u> Page <u>990</u>	Book _____ Page <u>994</u>

LABOR AND IMPROVEMENTS. Specify (for example, state depth of shaft sunk; feet of tunnel, drift adit or crosscut driven; size of exploration cut of trench; or refer to separate document, filed as required by PL876, describing geological, geochemical or geophysical survey). Give value for each item and date on which, or periods of time within which the same was performed or made; and total value.  
1600 BLM Fees. 3600.00 Samples to 55 gal/ea  
Drums screened in washes - Taken to plating camp.  
Hurricane Utah. for processing, refining and assays

The total fair and reasonable value thereof was \$5200.00 and the amount and value thereof on or for the benefit of each claim was \$100 or more. The name and address of the person who performed the labor or made the improvements, as known to me, was:

Name



JERRY C HENDERSON  
PO BOX 41  
HURRICANE UT 84737-0041

Current Mailing and Residence Address

The owner(s) of the mining claim(s) is (are):

Name



JERRY C HENDERSON  
PO BOX 41  
HURRICANE UT 84737-0041

Current Mailing and Residence Address

All monuments required by law to have been erected, and all notices required by law have been posted, on each claim or copies of such notices were in place on the claim on (date) Aug 5, 2002, also on that date each corner monument bore or contained marking sufficient to designate the corner of the mining claim to which it pertained and the name of the claim. The above listed claim(s) is (are) held and claimed by the owner(s) or the undersigned (if he is entitled to possession thereof) for the valuable mineral contained therein.

I hereby certify under the penalty of perjury that the foregoing is true and correct.

Executed this 5th day of Aug.

2002 at Hurricane Utah  
Jerry C. Henderson  
(Signature)

FAILURE TO FILE EVIDENCE OF ASSESSMENT WORK OR NOTICE OF INTENT TO HOLD WITH THE BUREAU OF LAND MANAGEMENT WITHIN THE PRESCRIBED TIME PERIODS WILL CONSTITUTE AN ABANDONMENT OF THE MINING CLAIM.

State of Arizona  
County of Washington (SEE REVERSE SIDE)

Shawna R. Dyson  
8.5.02



NOTARY PUBLIC  
SHAWNA R. DYSON  
8 WEST STATE ST.  
HURRICANE, UT 84737  
COMMISSION EXPIRES  
NOVEMBER 2, 2003

RECORDING REQUESTED BY

AND WHEN RECORDED MAIL TO

NAME  
STREET  
AD  
CITY  
STATE



JERRY C HENDERSON  
PO BOX 41  
HURRICANE UT 84737-0041

(SPACE ABOVE THIS LINE FOR RECORDER'S USE)

2002 AUG 28 AM 10:29  
LAND MANAGEMENT

### ASSESSMENT WORK NOTICE

BLM Serial No. AMC # 282090 thru 282093 and 282095 thru 282097 (4)

Certain labor and/or improvements required by law were performed or made on or for the benefit of the following mining claim(s), (which together comprise a group of contiguous claims) located in County of Michaels Utah in the mining assessment work year ending September 1, 2002, as follows:

Name of Claim(s) (in full)	Sec. / Twp. / Rge.	County Recordation Original Location	County Recordation Original Location
<u>Deep Canyon 17-16</u>	<u>17, 15N, 18W</u>	Book <u>3367</u> Page <u>971</u>	Book _____ Page _____
<u>Deep Canyon 18-20</u>	<u>14, 15N, 18W</u>	Book <u>3367</u> Page <u>971</u>	Book _____ Page _____
_____	____ / ____ / ____	Book _____ Page _____	Book _____ Page _____
_____	____ / ____ / ____	Book _____ Page _____	Book _____ Page _____

LABOR AND IMPROVEMENTS. Specify (for example, state depth of shaft sunk; feet of tunnel, drift adit or crosscut driven; size of exploration cut of trench; or refer to separate document, filed as required by PL876, describing geological, geochemical or geophysical survey). Give value for each item and date on which, or periods of time within which the same was performed or made; and total value.  
\$700.00 BLM Fees, \$2400.00 Samples - assays

The total fair and reasonable value thereof was \$ 3100.00 and the amount and value thereof on or for the benefit of each claim was \$100 or more. The name and address of the person who performed the labor or made the improvements, as known to me, was:

Name: JERRY C HENDERSON  
PO BOX 41  
HURRICANE UT 84737-0041

Current Mailing and Residence Address: \_\_\_\_\_

The owner(s) of the mining claim(s) is (are):

Name: JERRY C HENDERSON  
PO BOX 41  
HURRICANE UT 84737-0041

Current Mailing and Residence Address: \_\_\_\_\_

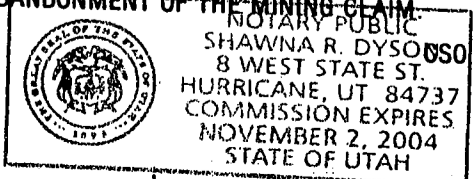
All monuments required by law to have been erected, and all notices required by law have been posted, on each claim or copies of such notices were in place on the claim on (date) Aug 5 2002 also on that date each corner monument bore or contained marking sufficient to designate the corner of the mining claim to which it pertained and the name of the claim.

The above listed claim(s) is (are) held and claimed by the owner(s) or the undersigned (if he is entitled to possession thereof) for the valuable mineral contained therein.

I hereby certify under the penalty of perjury that the foregoing is true and correct.

Executed this 5th day of Aug, 2002 at Hurricane, Utah  
Jerry C Henderson  
(Signature)

FAILURE TO FILE EVIDENCE OF ASSESSMENT WORK OR NOTICE OF INTENT TO HOLD WITH THE BUREAU OF LAND MANAGEMENT WITHIN THE PRESCRIBED TIME PERIODS WILL CONSTITUTE AN ABANDONMENT OF THE MINING CLAIM.  
State of Utah Shawna R Dyson  
County of Washington 8-5-02 (SEE REVERSE SIDE)



3800-3  
6/79

RECORDING REQUESTED BY

AND WHEN RECORDED MAIL TO



JERRY C HENDERSON  
PO BOX 41  
HURRICANE UT 84737-0041

(SPACE ABOVE THIS LINE FOR RECORDER'S USE)

2002 AUG 28 A 10:30

### ASSESSMENT WORK NOTICE

BLM Serial No. AMC # 353239 thru 353241

Certain labor and/or improvements required by law were performed or made on or for the benefit of the following mining claim(s), (which together comprise a group of contiguous claims) located in County of Nehalem, in the mining assessment work year ending September 1, 2002 as follows:

Name of Claim(s) (in full)	Sec. / Twp / Rge.	County Recordation Original Location	County Recordation Original Location
<u>Sandy # 1</u>	<u>33 / 42N / 7W</u>	Book <u>3532</u> Page <u>130</u>	Book _____ Page _____
<u>Sandy # 2</u>	<u>33 / 42N / 7W</u>	Book <u>3436</u> Page <u>334</u>	Book _____ Page _____
<u>Sandy # 3</u>	<u>4 / 41N / 7W</u>	Book <u>3436</u> Page <u>355</u>	Book _____ Page _____
<u>Sandy # 4</u>	<u>4 / 41N / 7W</u>	Book <u>3426</u> Page <u>337</u>	Book _____ Page _____

LABOR AND IMPROVEMENTS. Specify (for example, state depth of shaft sunk; feet of tunnel, drift adit or crosscut driven; size of exploration cut of trench; or refer to separate document, filed as required by PL876, describing geological, geochemical or geophysical survey). Give value for each item and date on which, or periods of time within which the same was performed or made; and total value.  
400.00 BLM Fee. Test Holes. Test Run at Platoday Corp, Hurricane, UT, \$3000.00

The total fair and reasonable value thereof was \$ 3400.00 and the amount and value thereof on or for the benefit of each claim was \$100 or more. The name and address of the person who performed the labor or made the improvements, as known to me, was:

Name  
 **JERRY C HENDERSON**  
PO BOX 41  
HURRICANE UT 84737-0041

Current Mailing and Residence Address  
\_\_\_\_\_  
\_\_\_\_\_  
\_\_\_\_\_

The owner(s) of the mining claim(s) is (are):  
Name  
 **JERRY C HENDERSON**  
PO BOX 41  
HURRICANE UT 84737-0041 ETAL.

Current Mailing and Residence Address  
\_\_\_\_\_  
\_\_\_\_\_  
\_\_\_\_\_

All monuments required by law to have been erected, and all notices required by law have been posted, on each claim or copies of such notices were in place on the claim on (date) Aug 5, 2002, also on that date each corner monument bore or contained marking sufficient to designate the corner of the mining claim to which it pertained and the name of the claim.

The above listed claim(s) is (are) held and claimed by the owner(s) or the undersigned (if he is entitled to possession thereof) for the valuable mineral contained therein.

I hereby certify under the penalty of perjury that the foregoing is true and correct.  
Executed this 5th day of Aug, 2002 at Hurricane UT

FAILURE TO FILE EVIDENCE OF ASSESSMENT WORK OR NOTICE OF INTENT TO HOLD WITH THE BUREAU OF LAND MANAGEMENT WITHIN THE PRESCRIBED TIME PERIODS WILL CONSTITUTE AN ABANDONMENT OF THE MINING CLAIM.  
State of Utah Shawna R Dyson  
County of Washington 8-5-02  
(SEE REVERSE SIDE)

NOTARY PUBLIC CSO 8800-3  
SHAWNA R. DYSON  
8 WEST STATE ST.  
HURRICANE, UT 84737  
COMMISSION EXPIRES  
NOVEMBER 2, 2004  
STATE OF UTAH  
6/79



**NOTICE!!**

**These documents have been scanned!**

**Do not place un-scanned documents beneath this notice!**

**Do not remove this notice from this file!**

GPO Jacket No. 560-102  
Print Order 61540  
Rise Business Services, LLC  
Job=AZ15 6/26/2019



Box Number= AZ15134



Claim Begin-End: AMC356007-AMC356022

**5 Miscellaneous**



AZ15134-3

AMC356454-AMC363464

**United States Department of the Interior  
Bureau of Land Management  
BUSINESS & SUPPORT SVCS DIV  
ONE N CENTRAL AVE SUITE 800  
PHOENIX, AZ 85004 -4427  
Phone: (602) 417-9200**

Receipt

No: 3382802

<b>Transaction #:</b> 3481115		<i>AMC 356007</i>
<b>Date of Transaction:</b> 08/31/2015		
<b>CUSTOMER:</b>		
MANAGEMENT CONSULTANCY INC PO BOX 292 LAKE HAVASU CITY, AZ 86405 US		

LINE #	QTY	DESCRIPTION	REMARKS	UNIT PRICE	TOTAL
1	1.00	LOCATABLE MINERALS / MINING CLAIMS- NOT NEW-UNADJUD, ONE AUTH NO. ONLY / MINING CLAIM MONEY RECEIVED <b>CASES: AMC356012/\$1240.00</b>		- n/a -	1240.00
<b>TOTAL:</b>					<b>\$1,240.00</b>

PAYMENT INFORMATION			
NOTE: Items will appear on credit card statement as "BLM O Mining Claim".			
1	AMOUNT:	1240.00	POSTMARKED: N/A
	TYPE:	CREDIT CARD	RECEIVED: 08/31/2015
	NAME:	MANAGEMENT CONSULTANCY INC PO BOX 292 LAKE HAVASU CITY AZ 86405 US	
	CARD NO:	XXXXXXXXXXXX2879	AUTH CODE: 08337G
	NAME ON CARD:	MANAGEMENT CONSULTANCY INC	
	EXPIRES:	05/2018	
	SIGNATURE:		

REMARKS

This receipt was generated by the automated BLM Collections and Billing System and is a paper representation of a portion of the official electronic record contained therein.

**United States Department of the Interior**  
**Bureau of Land Management**  
 BUSINESS & SUPPORT SVCS DIV  
 ONE N CENTRAL AVE SUITE 800  
 PHOENIX, AZ 85004 -4427  
 Phone: (602) 417-9200

Receipt

No: 3382806

<b>Transaction #:</b> 3481119		<i>AMC 356007</i>
<b>Date of Transaction:</b> 08/31/2015		
<b>CUSTOMER:</b>		
MANAGEMENT CONSULTANCY INC PO BOX 292 LAKE HAVASU CITY, AZ 86405 US		

LINE #	QTY	DESCRIPTION	REMARKS	UNIT PRICE	TOTAL
1	1.00	LOCATABLE MINERALS / MINING CLAIMS- NOT NEW-UNADJUD, ONE AUTH NO. ONLY / MINING CLAIM MONEY RECEIVED <b>CASES: AMC356015/\$1240.00</b>		- n/a -	1240.00
<b>TOTAL:</b>					<b>\$1,240.00</b>

PAYMENT INFORMATION						
NOTE: Items will appear on credit card statement as "BLM O Mining Claim".						
1	AMOUNT:	1240.00	POSTMARKED:	N/A		
	TYPE:	CREDIT CARD	RECEIVED:	08/31/2015		
	NAME:	MANAGEMENT CONSULTANCY INC PO BOX 292 LAKE HAVASU CITY AZ 86405 US				
	CARD NO:	XXXXXXXXXXXX2879	AUTH CODE:	60025G		
	NAME ON CARD:	MANAGEMENT CONSULTANCY INC				
	EXPIRES:	05/2018				
	SIGNATURE:					

REMARKS

This receipt was generated by the automated BLM Collections and Billing System and is a paper representation of a portion of the official electronic record contained therein.

**United States Department of the Interior**  
**Bureau of Land Management**  
 BUSINESS & SUPPORT SVCS DIV  
 ONE N CENTRAL AVE SUITE 800  
 PHOENIX, AZ 85004 -4427  
 Phone: (602) 417-9200

Receipt

No: 3382807

<b>Transaction #:</b> 3481120	
<b>Date of Transaction:</b> 08/31/2015	
CUSTOMER:	
MANAGEMENT CONSULTANCY INC PO BOX 292 LAKE HAVASU CITY,AZ 86405 US	

*AMC 356007*

LINE #	QTY	DESCRIPTION	REMARKS	UNIT PRICE	TOTAL
1	1.00	LOCATABLE MINERALS / MINING CLAIMS- NOT NEW-UNADJUD,ONE AUTH NO. ONLY / MINING CLAIM MONEY RECEIVED <b>CASES: AMC356016/\$775.00</b>		- n/a -	775.00
<b>TOTAL:</b>					<b>\$775.00</b>

PAYMENT INFORMATION			
NOTE: Items will appear on credit card statement as "BLM O Mining Claim".			
1	AMOUNT:	775.00	POSTMARKED: N/A
	TYPE:	CREDIT CARD	RECEIVED: 08/31/2015
	NAME:	MANAGEMENT CONSULTANCY INC PO BOX 292 LAKE HAVASU CITY AZ 86405 US	
	CARD NO:	XXXXXXXXXXXX2879	AUTH CODE: 24979G
	NAME ON CARD:	MANAGEMENT CONSULTANCY INC	
	EXPIRES:	05/2018	
	SIGNATURE:		

REMARKS

This receipt was generated by the automated BLM Collections and Billing System and is a paper representation of a portion of the official electronic record contained therein.

**United States Department of the Interior**  
**Bureau of Land Management**  
 LANDS/RECREATION & PLANNING  
 ONE N CENTRAL AVE  
 PHOENIX, AZ 85004 -2203  
 Phone: 602-417-9200

Receipt

No: 3017654

<b>Transaction #:</b> 3107740	
<b>Date of Transaction:</b> 04/25/2014	
<b>CUSTOMER:</b>	
GOLDEN BUCK GROUP LLC PO BOX 292 LAKE HAVASU CITY, AZ 86405-0292 US	

LINE #	QTY	DESCRIPTION	REMARKS	UNIT PRICE	TOTAL
1	1.00	LOCATABLE MINERALS / MINING CLAIMS- NOT NEW-UNADJUD, ONE AUTH NO. ONLY / MINING CLAIM MONEY RECEIVED CASES: AMC356007/\$350.00	AMEND/35	- n/a -	350.00
<b>TOTAL:</b>					<b>\$350.00</b>

PAYMENT INFORMATION			
NOTE: Items will appear on credit card statement as "Bureau of Land Mgmt CO".			
1	AMOUNT:	350.00	POSTMARKED: N/A
	TYPE:	CREDIT CARD	RECEIVED: 04/25/2014
	NAME:	GOLDEN BUCK GROUP LLC PO BOX 292 LAKE HAVASU CITY AZ 86405-0292 US	
	CARD NO:	XXXXXXXXXXXX6527	AUTH CODE: 05268G
	NAME ON CARD:	MANAGEMENT CONSULTANCY	
	EXPIRES:	02/2015	
	SIGNATURE:		

REMARKS

This receipt was generated by the automated BLM Collections and Billing System and is a paper representation of a portion of the official electronic record contained therein.

*Amc 356007-356022  
 Amc 249505-249512  
 Amc 249517-249520  
 Amc 282090-282093  
 Amc 282095-282097*

*Amendments filed directly on top of original location notices. AT*

RELEASE AND WAIVER AGREEMENT

On this 30th Day of August 2004, I, Scott N. Henderson, an individual purported to reside in or around Sandy, Utah; Janet Brickett, an individual purported to reside in or around Lake Havasu City, Arizona; Lori Gemzer, an individual purported to reside in or around Cedar City, Utah; Annette Russell, an individual purported to reside in or around Mesquite, Nevada; Rachel Whiting, purported to reside in or around Las Vegas, Nevada; and all children of Brian Cecil Henderson (deceased) a former resident of Watertown, Wisconsin - including minor children Michael Henderson, Rachel Henderson, Josh Henderson, minors represented herein by their mother and natural parent Denise Kriedeman, a purported resident in or around Fort Atkinson, WI, and adult children, Amethyst Dawn Begley, a purported resident in or around Madison, WI, and Becky Henderson, a purported resident in or around Fort Atkinson, WI, and Sarah Kobunski, a purported resident in or around Columbus, Ohio, and Matt Henderson, a purported resident in or around Fort Atkinson, WI, - all of whom collectively are beneficiaries under the estate of Jerry C. Henderson [deceased] (hereinafter referred to as "Beneficiaries"), as a beneficiary of the estate of the late Jerry C. Henderson (hereinafter called the "Estate"), hereby consent and agree irrevocably to release and waive any and all rights to claim under the Estate, under the terms stipulated in the Last Will and Testament of the deceased, Jerry C. Henderson (hereinafter called the "Will"), and I relinquish all said rights to claim to Janet Brickett and Scott Henderson, who are named in the aforementioned Will and are to be designated by the Estate as the two Co-Executors.

I hereby further stipulate as follows:

- A. That I take all actions delineated herein freely and completely without the influence or actual condition of threat, duress or coercion, being applied to me by any party intrinsic or extrinsic to this action.
B. That by virtue of the actions delineated herein, I and all of my assigns, heirs and successors forever will be held completely harmless regarding any and all debts or liabilities of the Estate, no matter the point in time at which said debts or liabilities are alleged or determined to have been incurred by the Estate.
C. As Beneficiaries of the Estate I agree to enter into and file with the appropriate and pertinent probate court a Family Settlement Agreement to obtain an Order of Distribution in accordance with that Family Settlement Agreement, subject to the terms of the Will, in order to ensure and effectuate an informal, simple and timely probate transaction and settlement.
D. As Beneficiaries of the Estate I agree and consent to the appointment of Laurie Monson-Anderson, Jemal Lilly, and Crystal Clear Capital Consultants, Inc. (a Florida corporation) as Administrators of the Estate (hereinafter called "Administrator Designees"), with the express understanding that the Administrators will follow the terms of the Will, shall work in harmony with the Co-Executors and that the named corporation will assume and accept full responsibility to cover all expenses, attorneys fees, court costs, etc., to probate the Estate.
E. That I understand that the Crystal Clear Capital Consultants, Inc. will not be responsible for resolving or remitting payment against claims of debt made by creditors against the Estate. I further understand that in accordance with the order of the Probate Court the Estate shall be responsible to claims of debt made by its creditors.
F. That for the purposes of this Agreement I shall be designated by name or by the proper term "Beneficiary".

In consideration of the foregoing, the Administrator Designees further attest and agree as follows:

- I. That the Administrator Designees [i.e. Laurie Monson-Anderson, Jemal Lilly and Crystal Clear Capital Consultants, Inc. (a Florida corporation)] hereby agree to accept an eventual appointment to the position of Administrators of the Estate.

That Administrator Designees further agree to follow the terms of the will faithfully, to work in harmony with the Co-Executors and that the Crystal Clear Capital Consultants, Inc., will assume

RECEIVED BUREAU OF LAND MANAGEMENT 2004 SEP 16 P 2: ARIZONA STATE OFFICE PHOENIX, ARIZONA

and accept full responsibility to cover all expenses, attorneys fees, court costs, etc. to probate the Estate.

- III. That Administrator Designees further agree that Crystal Clear Capital Consultants, Inc., will not be responsible for resolving or remitting payment against claims of debt made by creditors against the Estate.
- IV. Administrator Designees further understand that, in accordance with the order of the Probate Court, the Estate shall be responsible to claims of debt made by its creditors.

General and Miscellaneous Stipulations:

1. Pronouns. As utilized in this Agreement, the singular pronouns shall include the plural, and the masculine shall include the feminine and the neutral, and vice versa, unless a contrary intent specifically appears.
2. Affirmation of Free Consent. All parties to this Agreement, being of sound mind, hereby declare, affirm and attest that they affix their signature to this document, and enter into this entire Agreement, freely and without reservation, and that they consent to the terms of this entire Agreement completely without any threat, duress or coercion, or other unwelcome compulsive force, either implied or expressed, having been directed toward them from any other party or parties, whether intrinsic or extrinsic to this Agreement.
3. Choice of Law. This Agreement has been negotiated in the State of Florida; it shall be construed and governed in accordance with the laws of the State of Florida, without application of conflicts of laws principles. This Agreement shall be governed and construed in accordance with the laws of the State of Florida. The Beneficiary named herein and signed hereto consents to the jurisdiction of the State of Florida District Courts and consents to Duval County as the proper venue for any action to resolve a claim or controversy arising under or in relation to this Agreement.
4. Force Majeure. Neither party hereto shall be liable to the other or to any other person, firm or corporation for any delay or failure of the performance of any obligation hereunder due to events beyond its reasonable control including without limitation, acts of god, fire, flood, earthquake or any other similar condition. When the event operating to excuse performance under this section shall terminate or cease, this Agreement shall continue in full force and effect. In the event a condition described above occurs, both parties will share equally in any expenses incurred.
5. Entire Agreement. With this Agreement having been duly signed and executed by the signatures of the concerned parties, the provisions contained herein, constitute the entire Agreement between all relevant expressed and implied parties hereto (including, but not necessarily limited to the Beneficiaries and the Administrator Designees).
6. Execution of Agreement. This Agreement may be executed by the signatories in several counterparts, in person, via email transmission or via facsimile transmission, with any combination of all required signatures on one or more signature pages to be considered sufficient evidence of the full execution of this document. Signatures affixed hereto, either in original ink, via email transmission or via facsimile transmission, shall be considered legally binding. All previous agreements, whether oral or written, are superseded by and merged by this Agreement. Any subsequent changes shall not be binding unless reduced to writing and signed by the parties hereto.
7. Invalidation of Particular Provisions. If any clause, term or provision of this Agreement, or the application thereof to any person or circumstance shall to any extent, be invalid or unenforceable, the remainder of this Agreement, or the application of such term or provision to persons or circumstances other than those as to which it is held invalid or unenforceable, shall not be affected thereby, and each term and provision of this Agreement shall be valid and be enforced to the fullest extent permitted by law. It is the intention of the parties hereto that in lieu of each clause, term or provision of this Agreement that is illegal, invalid, or unenforceable, there be

HOENIX, ARIZONA  
STATE OFFICE  
ARIZONA

SEP 16 P 2:00

RECEIVED  
BUREAU OF  
AND MANAGEMENT

added as part of this Agreement a clause, term or provision similar to such illegal, invalid, or unenforceable clause, term or provision as may be possible and would be legal, valid, and enforceable.

8. This Agreement is part of the estate of Jerry C. Henderson (deceased), formerly of Yucca, Arizona, as per the terms of Last Will and Testament of Jerry C. Henderson (the "Will"), and as such this Agreement will be construed in harmony with, and honored as per the terms of, the Will.
9. Each party represents that it is of sound mind at the time of their execution of this Agreement and each party further attests that it enters into this Agreement freely and completely without the influence or direct effect of threat, duress, and/or coercion having been applied by one party to the other.
10. Whenever used in this Agreement, the singular shall include the plural, the plural shall include the singular, any gender shall include every other and all genders, and captions and paragraph headings shall be disregarded.

IN WITNESS WHEREOF, the parties hereto have affixed their signatures as of the date first above written.

Beneficiaries

\_\_\_\_\_  
Janet Brickett, Beneficiary

\_\_\_\_\_  
Lori Gemzer, Beneficiary

\_\_\_\_\_  
Scott N. Henderson, Beneficiary

\_\_\_\_\_  
Annette Russell, Beneficiary

\_\_\_\_\_  
Rachel Whiting, Beneficiary

Amethyst Begley  
Amethyst Dawn Begley, Co-Beneficiary

Becky Henderson  
Becky Henderson, Co-Beneficiary

\_\_\_\_\_  
Sarah Kobunski, Co-Beneficiary

Matt Henderson  
Matt Henderson, Co-Beneficial Owner

Denise Kriedeman  
Denise Kriedeman (Mother/Attorney-in-Fact for Co-Beneficiaries  
Michael Henderson, Rachel Henderson, and Israel Joshua Henderson

Administrator Designees

Learie Monson Anderson  
Learie Monson Anderson, CEO

Samal Lilly  
Samal Lilly, President

ARIZONA  
STATE OFFICE  
PHOENIX, ARIZONA

2004 SEP 16 P 2:00

RECEIVED  
BUREAU OF  
LAND MANAGEMENT



unenforceable clause, term or provision as may be possible and would be legal, valid, and enforceable.

- 8. This Agreement is part of the estate of Jerry C. Henderson (deceased), formerly of Yucca, Arizona, as per the terms of Last Will and Testament of Jerry C. Henderson (the "Will"), and as such this Agreement will be construed in harmony with, and honored as per the terms of, the Will.
- 9. Each party represents that it is of sound mind at the time of their execution of this Agreement and each party further attests that it enters into this Agreement freely and completely without the influence or direct effect of threat, duress, and/or coercion having been applied by one party to the other.
- 10. Whenever used in this Agreement, the singular shall include the plural, the plural shall include the singular, any gender shall include every other and all genders, and captions and paragraph headings shall be disregarded.

IN WITNESS WHEREOF, the parties hereto have affixed their signatures as of the date first above written.

Beneficiaries

\_\_\_\_\_  
Janet Brickett, Beneficiary

\_\_\_\_\_  
Lori Gemzer, Beneficiary

\_\_\_\_\_  
Scott N. Henderson, Beneficiary

*Annette Russell*  
Annette Russell, Beneficiary

\_\_\_\_\_  
Rachel Whiting, Beneficiary

\_\_\_\_\_  
Amethyst Dawn Begley, Co-Beneficiary

\_\_\_\_\_  
Becky Henderson, Co-Beneficiary

\_\_\_\_\_  
Sarah Kobunski, Co-Beneficiary

\_\_\_\_\_  
Matt Henderson, Co-Beneficial Owner

\_\_\_\_\_  
Denise Kriedeman (Mother/Attorney-in-Fact for Co-Beneficiaries  
Michael Henderson, Rachel Henderson, and Israel Joshua Henderson

Administrator Designees

*Laurie Monson Anderson*  
Laurie Monson Anderson, CEO

*James Lilly*  
James Lilly, President

RECEIVED  
 BUREAU OF  
 LAND MANAGEMENT  
 2004 SEP 16 P 2:00  
 ARIZONA  
 STATE OFFICE  
 PHOENIX, ARIZONA

unenforceable clause, term or provision as may be possible and would be legal, valid, and enforceable.

8. This Agreement is part of the estate of Jerry C. Henderson (deceased), formerly of Yucca, Arizona, as per the terms of Last Will and Testament of Jerry C. Henderson (the "Will"), and as such this Agreement will be construed in harmony with, and honored as per the terms of, the Will.
9. Each party represents that it is of sound mind at the time of their execution of this Agreement and each party further attests that it enters into this Agreement freely and completely without the influence or direct effect of threat, duress, and/or coercion having been applied by one party to the other.
10. Whenever used in this Agreement, the singular shall include the plural, the plural shall include the singular, any gender shall include every other and all genders, and captions and paragraph headings shall be disregarded.

IN WITNESS WHEREOF, the parties hereto have affixed their signatures as of the date first above written.

**Beneficiaries**

\_\_\_\_\_  
Janet Brickett, Beneficiary

\_\_\_\_\_  
Lori Gemzer, Beneficiary

\_\_\_\_\_  
Scott N. Henderson, Beneficiary

\_\_\_\_\_  
Annette Russell, Beneficiary

\_\_\_\_\_  
Rachel Whiting, Beneficiary

\_\_\_\_\_  
Amethyst Dawn Begley, Co-Beneficiary

\_\_\_\_\_  
Becky Henderson, Co-Beneficiary

Sarah Kobunski  
Sarah Kobunski, Co-Beneficiary

\_\_\_\_\_  
Matt Henderson, Co-Beneficial Owner

\_\_\_\_\_  
Denise Kriedeman (Mother/Attorney-in-Fact for Co-Beneficiaries  
Michael Henderson, Rachel Henderson, and Israel Joshua Henderson

**Administrator Designees**

Laurie Monson Anderson  
Laurie Monson Anderson, CEO

Jemal Lilly  
Jemal Lilly, President

ARIZONA  
STATE OFFICE  
PHOENIX, ARIZONA

2004 SEP 16 P 2:00

RECEIVED  
BUREAU OF  
LAND MANAGEMENT

writing and signed by the parties hereto.


7. Invalidation of Particular Provisions. If any clause, term or provision of this Agreement, or the application thereof to any person or circumstance shall to any extent, be invalid or unenforceable, the remainder of this Agreement, or the application of such term or provision to persons or circumstances other than those as to which it is held invalid or unenforceable, shall not be affected thereby, and each term and provision of this Agreement shall be valid and be enforced to the fullest extent permitted by law. It is the intention of the parties hereto that in lieu of each clause, term or provision of this Agreement that is illegal, invalid, or unenforceable, there be added as part of this Agreement a clause, term or provision similar to such illegal, invalid, or unenforceable clause, term or provision as may be possible and would be legal, valid, and enforceable.
8. This Agreement is part of the estate of Jerry C. Henderson (deceased), formerly of Yucca, Arizona, as per the terms of Last Will and Testament of Jerry C. Henderson (the "Will"), and as such this Agreement will be construed in harmony with, and honored as per the terms of, the Will.
9. Each party represents that it is of sound mind at the time of their execution of this Agreement and each party further attests that it enters into this Agreement freely and completely without the influence or direct effect of threat, duress, and/or coercion having been applied by one party to the other.
10. Whenever used in this Agreement, the singular shall include the plural, the plural shall include the singular, any gender shall include every other and all genders, and captions and paragraph headings shall be disregarded.

IN WITNESS WHEREOF, the parties hereto have affixed their signatures as of the date first above written.

Beneficiaries

\_\_\_\_\_  
Janet Brickett, Beneficiary

\_\_\_\_\_  
Lori Gemzer, Beneficiary

  
\_\_\_\_\_  
Scott N. Henderson, Beneficiary

\_\_\_\_\_  
Annette Russell, Beneficiary

\_\_\_\_\_  
Rachel Whiting, Beneficiary

\_\_\_\_\_  
Amethyst Dawn Begley, Co-Beneficiary

Administrator Designees

\_\_\_\_\_  
Laurie Monson-Anderson, CEO

\_\_\_\_\_  
Jemal Lilly, President

ARIZONA  
STATE OFFICE  
PHOENIX, ARIZONA

2004 SEP 16 P 2:00


RECEIVED  
BUREAU OF  
LAND MANAGEMENT

unenforceable clause, term or provision as may be possible and would be legal, valid, and enforceable.

8. This Agreement is part of the estate of Jerry C. Henderson (deceased), formerly of Yucca, Arizona, as per the terms of Last Will and Testament of Jerry C. Henderson (the "Will"), and as such this Agreement will be construed in harmony with, and honored as per the terms of, the Will.
9. Each party represents that it is of sound mind at the time of their execution of this Agreement and each party further attests that it enters into this Agreement freely and completely without the influence or direct effect of threat, duress, and/or coercion having been applied by one party to the other.
10. Whenever used in this Agreement, the singular shall include the plural, the plural shall include the singular, any gender shall include every other and all genders, and captions and paragraph headings shall be disregarded.

IN WITNESS WHEREOF, the parties hereto have affixed their signatures as of the date first above written.

**Beneficiaries**

  
Janet Brickett, Beneficiary

\_\_\_\_\_  
Lori Gemzer, Beneficiary

\_\_\_\_\_  
Scott N. Henderson, Beneficiary

\_\_\_\_\_  
Annette Russell, Beneficiary

\_\_\_\_\_  
Rachel Whiting, Beneficiary

\_\_\_\_\_  
Amethyst Dawn Begley, Co-Beneficiary


\_\_\_\_\_  
Becky Henderson, Co-Beneficiary


\_\_\_\_\_  
Sarah Kobunski, Co-Beneficiary

\_\_\_\_\_  
Matt Henderson, Co-Beneficial Owner

\_\_\_\_\_  
Denise Kriedeman (Mother/Attorney-in-Fact for Co-Beneficiaries  
Michael Henderson, Rachel Henderson, and Israel Joshua Henderson

**Administrator Designees**

  
Leanne Monson Anderson, CEO

  
Jemal Lilly, President

ARIZONA  
STATE OFFICE  
PHOENIX, ARIZONA

2004 SEP 16 P 2:00

RECEIVED  
BUREAU OF  
LAND MANAGEMENT

Rel.

unenforceable clause, term or provision as may be possible and would be legal, valid, and enforceable.

8. This Agreement is part of the estate of Jerry C. Henderson (deceased), formerly of Yucca, Arizona, as per the terms of Last Will and Testament of Jerry C. Henderson (the "Will"), and as such this Agreement will be construed in harmony with, and honored as per the terms of, the Will.
9. Each party represents that it is of sound mind at the time of their execution of this Agreement and each party further attests that it enters into this Agreement freely and completely without the influence or direct effect of threat, duress, and/or coercion having been applied by one party to the other.
10. Whenever used in this Agreement, the singular shall include the plural, the plural shall include the singular, any gender shall include every other and all genders, and captions and paragraph headings shall be disregarded.

IN WITNESS WHEREOF, the parties hereto have affixed their signatures as of the date first above written.

**Beneficiaries**

\_\_\_\_\_  
Janet Brickett, Beneficiary

*Lori Gemzer*  
\_\_\_\_\_  
Lori Gemzer, Beneficiary

\_\_\_\_\_  
Scott N. Henderson, Beneficiary

\_\_\_\_\_  
Annette Russell, Beneficiary

\_\_\_\_\_  
Rachel Whiting, Beneficiary

\_\_\_\_\_  
Amethyst Dawn Begley, Co-Beneficiary

\_\_\_\_\_  
Becky Henderson, Co-Beneficiary

\_\_\_\_\_  
Sarah Kobunski, Co-Beneficiary

\_\_\_\_\_  
Matt Henderson, Co-Beneficial Owner

\_\_\_\_\_  
Denise Kriedeman (Mother/Attorney-in-Fact for Co-Beneficiaries  
Michael Henderson, Rachel Henderson, and Israel Joshua Henderson

**Administrator Designees**

*Laurie Monson Anderson*  
\_\_\_\_\_  
Laurie Monson Anderson, CEO

*Jemal Lilly*  
\_\_\_\_\_  
Jemal Lilly, President

RECEIVED  
BUREAU OF  
LAND MANAGEMENT  
2004 SEP 16 P 2:00  
ARIZONA  
STATE OFFICE  
PHOENIX, ARIZONA

Co-Executor's Consent Agreement

On this 30 Day of August 2004, I, Scott R. Henderson/daughter of Jerry C. Henderson (deceased), and Co-Executor of the estate of my father, the late Jerry C. Henderson (hereinafter called the "Estate"), and being a resident of the State of Utah hereby consent and agree irrevocably to allow Laurie Monson-Anderson, Jemal Lilly, and Crystal Clear Capital Consultants, Inc. (a Florida corporation), hereinafter called "Administrators", to execute any and all duties pertaining to the administration of the Estate.

I hereby further stipulate as follows:

- A. That I take all actions delineated herein freely and completely without the influence or actual condition of threat, duress or coercion, being applied to me by any party intrinsic or extrinsic to this action.
- B. That by virtue of the actions delineated herein, I and all of my assigns, heirs and successors forever will be held completely harmless regarding any and all debts or liabilities of the Estate, no matter the point in time at which said debts or liabilities are alleged or determined to have been incurred by the Estate.
- C. I further understand that the Administrators will cover and remit payment for all expenses incurred to probate the Estate.
- D. I further understand that the Administrators will not be held responsible for the other debts or liabilities of the Estate, which are not directly related to the administration of the Estate.
- E. I further consent to the creation of, and agree to enter into, abide by and file with the appropriate and pertinent probate court, a Family Settlement Agreement and to obtain an Order of Distribution in accordance with that Family Settlement Agreement, subject to the terms of the Will, in order to ensure and effectuate an informal, simple and timely probate transaction and settlement.
- F. I further agree that, once the court has formally appointed the Co-Executors, I will work in harmony with the Administrators in other transactions, agreements, etc. as deemed necessary for a swift, cost-effective probate, per the terms of the Will.

The Administrators hereby agree that:

- I. Administrators shall follow the terms of the Will faithfully, to work in harmony with the Co-Executors and that the Crystal Clear Capital Consultants, Inc., will assume and accept full responsibility to cover all expenses, attorneys fees, court costs, etc. to probate the Estate.
- II. Administrators understand that Crystal Clear Capital Consultants, Inc., will not be responsible for resolving or remitting payment against claims of debt made by creditors against the Estate.
- III. Administrators further understand that, in accordance with the order of the Probate Court, the Estate shall be responsible to claims of debt made by its creditors.

General and Miscellaneous Stipulations:

Pronouns. As utilized in this Agreement, the singular pronouns shall include the plural, and the masculine shall include the feminine and the neutral, and vice versa, unless a contrary intent specifically appears.

Affirmation of Free Consent. All parties to this Agreement, being of sound mind, hereby declare, affirm and attest that they affix their signature to this document, and enter into this entire Agreement, freely and without reservation, and that they consent to the terms

ARIZONA  
STATE OFFICE  
PHOENIX, ARIZONA

2004 SEP 16 P 2:00

RECEIVED  
BUREAU OF  
LAND MANAGEMENT

of this entire Agreement completely without any threat, duress or coercion, or other unwelcome compulsive force, either implied or expressed, having been directed toward them from any other party or parties, whether intrinsic or extrinsic to this Agreement.

3. Choice of Law. This Agreement has been negotiated in the State of Florida; it shall be construed and governed in accordance with the laws of the State of Florida, without application of conflicts of laws principles. This Agreement shall be governed and construed in accordance with the laws of the State of Florida. The Co-Executor named herein and signed hereto consents to the jurisdiction of the State of Florida District Courts and consents to Duval County as the proper venue for any action to resolve a claim or controversy arising under or in relation to this Agreement.
4. Force Majeure. Neither party hereto shall be liable to the other or to any other person, firm or corporation for any delay or failure of the performance of any obligation hereunder due to events beyond its reasonable control including without limitation, acts of god, fire, flood, earthquake or any other similar condition. When the event operating to excuse performance under this section shall terminate or cease, this Agreement shall continue in full force and effect. In the event a condition described above occurs, both parties will share equally in any expenses incurred.
5. Entire Agreement. With this Agreement having been duly signed and executed by the signatures of the concerned parties, the provisions contained herein, constitute the entire Agreement between all relevant expressed and implied parties hereto (including, but not necessarily limited to the Co-Executor and the Administrators).
6. Execution of Agreement. This Agreement may be executed by the signatories in several counterparts, in person, via email transmission or via facsimile transmission, with any combination of all required signatures on one or more signature pages to be considered sufficient evidence of the full execution of this document. Signatures affixed hereto, either in original ink, via email transmission or via facsimile transmission, shall be considered legally binding. All previous agreements, whether oral or written, are superseded by and merged by this Agreement. Any subsequent changes shall not be binding unless reduced to writing and signed by the parties hereto.
7. Invalidation of Particular Provisions. If any clause, term or provision of this Agreement, or the application thereof to any person or circumstance shall to any extent, be invalid or unenforceable, the remainder of this Agreement, or the application of such term or provision to persons or circumstances other than those as to which it is held invalid or unenforceable, shall not be affected thereby, and each term and provision of this Agreement shall be valid and be enforced to the fullest extent permitted by law. It is the intention of the parties hereto that in lieu of each clause, term or provision of this Agreement that is illegal, invalid, or unenforceable, there be added as part of this Agreement a clause, term or provision similar to such illegal, invalid, or unenforceable clause, term or provision as may be possible and would be legal, valid, and enforceable.
8. This Agreement is part of the estate of Jerry C. Henderson (deceased), formerly of Yucca, Arizona, as per the terms of Last Will and Testament of Jerry C. Henderson (the "Will"), and as such this Agreement will be construed in harmony with, and honored as per the terms of, the Will.
9. Each party represents that it is of sound mind at the time of their execution of this Agreement and each party further attests that it enters into this Agreement freely and completely without the influence or direct effect of threat, duress, and/or coercion having been applied by one party to the other.
10. Whenever used in this Agreement, the singular shall include the plural, the plural

ARIZONA  
STATE OFFICE  
PHOENIX, ARIZONA


2004 SEP 16 P 2:00

RECEIVED  
BUREAU OF  
LAND MANAGEMENT

shall include the singular, any gender shall include every other and all genders, and captions and paragraph headings shall be disregarded.


IN WITNESS WHEREOF, the parties hereto have affixed their signatures as of the date first above written.

Co-Executor



Nina Parish  


[Print Name of Witness]

  
[Signature of Witness]

Administrator Designees

\_\_\_\_\_  
Laurie Monson-Anderson, CEO

\_\_\_\_\_  
Jemal Lilly, President



RECEIVED  
BUREAU OF  
LAND MANAGEMENT

2004 SEP 16 P 1:59

ARIZONA  
STATE OFFICE  
PHOENIX, ARIZONA

### Co-Executor's Consent Agreement

On this 30 Day of August 2004, I, Janet Brickel son/daughter of Jerry C. Henderson (deceased), and Co-Executor of the estate of my father, the late Jerry C. Henderson (hereinafter called the "Estate"), and being a resident of the State of Arizona, hereby consent and agree irrevocably to allow Laurie Monson-Anderson, Jcma Lilly, and Crystal Clear Capital Consultants, Inc. (a Florida corporation), hereinafter called "Administrators", to execute any and all duties pertaining to the administration of the Estate.

#### I hereby further stipulate as follows:

- A. That I take all actions delineated herein freely and completely without the influence or actual condition of threat, duress or coercion, being applied to me by any party intrinsic or extrinsic to this action.
- B. That by virtue of the actions delineated herein, I and all of my assigns, heirs and successors forever will be held completely harmless regarding any and all debts or liabilities of the Estate, no matter the point in time at which said debts or liabilities are alleged or determined to have been incurred by the Estate.
- C. I further understand that the Administrators will cover and remit payment for all expenses incurred to probate the Estate.
- D. I further understand that the Administrators will not be held responsible for the other debts or liabilities of the Estate, which are not directly related to the administration of the Estate.
- E. I further consent to the creation of, and agree to enter into, abide by and file with the appropriate and pertinent probate court, a Family Settlement Agreement and to obtain an Order of Distribution in accordance with that Family Settlement Agreement, subject to the terms of the Will, in order to ensure and effectuate an informal, simple and timely probate transaction and settlement.
- F. I further agree that, once the court has formally appointed the Co-Executors, I will work in harmony with the Administrators in other transactions, agreements, etc. as deemed necessary for a swift, cost-effective probate, per the terms of the Will.

#### The Administrators hereby agree that:

- I. Administrators shall follow the terms of the Will faithfully, to work in harmony with the Co-Executors and that the Crystal Clear Capital Consultants, Inc., will assume and accept full responsibility to cover all expenses, attorneys fees, court costs, etc. to probate the Estate.
- II. Administrators understand that Crystal Clear Capital Consultants, Inc., will not be responsible for resolving or remitting payment against claims of debt made by creditors against the Estate.
- III. Administrators further understand that, in accordance with the order of the Probate Court, the Estate shall be responsible to claims of debt made by its creditors.

#### General and Miscellaneous Stipulations:

1. Pronouns. As utilized in this Agreement, the singular pronouns shall include the plural, and the masculine shall include the feminine and the neutral, and vice versa, unless a contrary intent specifically appears.
2. Affirmation of Free Consent. All parties to this Agreement, being of sound mind, hereby declare, affirm and attest that they affix their signature to this document, and enter into this entire Agreement, freely and without reservation, and that they consent to the terms of this entire Agreement completely without any threat, duress or coercion, or other unwelcome

compulsive force; either implied or expressed, having been directed toward them from any other party or parties, whether intrinsic or extrinsic to this Agreement.

RECEIVED  
BUREAU OF  
LAND MANAGEMENT

2004 SEP 16 P 2:00

ARIZONA  
STATE OFFICE  
PHOENIX, ARIZONA

3. Choice of Law. This Agreement has been negotiated in the State of Florida; it shall be construed and governed in accordance with the laws of the State of Florida, without application of conflicts of laws principles. This Agreement shall be governed and construed in accordance with the laws of the State of Florida. The Co-Executor named herein and signed hereto consents to the jurisdiction of the State of Florida District Courts and consents to Duval County as the proper venue for any action to resolve a claim or controversy arising under or in relation to this Agreement.
4. Force Majeure. Neither party hereto shall be liable to the other or to any other person, firm or corporation for any delay or failure of the performance of any obligation hereunder due to events beyond its reasonable control including without limitation, acts of god, fire, flood, earthquake or any other similar condition. When the event operating to excuse performance under this section shall terminate or cease, this Agreement shall continue in full force and effect. In the event a condition described above occurs, both parties will share equally in any expenses incurred.
5. Entire Agreement. With this Agreement having been duly signed and executed by the signatures of the concerned parties, the provisions contained herein, constitute the entire Agreement between all relevant expressed and implied parties hereto (including, but not necessarily limited to the Co-Executor and the Administrators).
6. Execution of Agreement. This Agreement may be executed by the signatories in several counterparts, in person, via email transmission or via facsimile transmission; with any combination of all required signatures on one or more signature pages to be considered sufficient evidence of the full execution of this document. Signatures affixed hereto, either in original ink, via email transmission or via facsimile transmission, shall be considered legally binding. All previous agreements, whether oral or written, are superseded by and merged by this Agreement. Any subsequent changes shall not be binding unless reduced to writing and signed by the parties hereto.
7. Invalidation of Particular Provisions. If any clause, term or provision of this Agreement, or the application thereof to any person or circumstance shall to any extent, be invalid or unenforceable, the remainder of this Agreement, or the application of such term or provision to persons or circumstances other than those as to which it is held invalid or unenforceable, shall not be affected thereby, and each term and provision of this Agreement shall be valid and be enforced to the fullest extent permitted by law. It is the intention of the parties hereto that in lieu of each clause, term or provision of this Agreement that is illegal, invalid, or unenforceable, there be added as part of this Agreement a clause, term or provision similar to such illegal, invalid, or unenforceable clause, term or provision as may be possible and would be legal, valid, and enforceable.
8. This Agreement is part of the estate of Jerry C. Henderson (deceased), formerly of Yucca, Arizona, as per the terms of Last Will and Testament of Jerry C. Henderson (the "Will"), and as such this Agreement will be construed in harmony with, and honored as per the terms of, the Will.
9. Each party represents that it is of sound mind at the time of their execution of this Agreement and each party further attests that it enters into this Agreement freely and completely without the influence or direct effect of threat, duress, and/or coercion having been applied by one party to the other.

RECEIVED  
BUREAU OF  
LAND MANAGEMENT

10. Whenever used in this Agreement, the singular shall include the plural, the plural shall include the singular, any gender shall include every other and all genders, and all nouns and paragraph headings shall be disregarded.

2004 SEP 16 P 1:59

IN WITNESS WHEREOF, the parties hereto have affixed their signatures as of the date first above written.

ARIZONA  
STATE OFFICE  
PHOENIX, ARIZONA

Co-Executor

Administrator Designees

Sam Brickell

Laurie Monson-Anderson  
Laurie Monson-Anderson, CEO

Gail Jarvis  
[Print Name of Witness]

James Lilly  
James Lilly, President

[Signature]  
[Signature of Witness]

**PURCHASE AND SALE AGREEMENT**  
**"BUCK MOUNTAINS" MINING CLAIMS #1 THROUGH #16**

This Purchase and Sale Agreement (this "Agreement") is made and entered into as of this 30<sup>th</sup> Day of August 2004, by and between Scott N. Henderson, an individual purported to reside in or around Sandy, Utah; Janet Brickett, an individual purported to reside in or around Lake Havasu City, Arizona; Lori Gemzer, an individual purported to reside in or around Cedar City, Utah; Annette Russell, an individual purported to reside in or around Mesquite, Nevada; Rachel Whiting, purported to reside in or around Las Vegas, Nevada; and all children of Brian Cecil Henderson (deceased) a former resident of Watertown, Wisconsin – including minor children Michael Henderson, Rachel Henderson, Josh Henderson, minors represented herein by their mother and natural parent Denise Kriedeman, a purported resident in or around Fort Atkinson, WI, and adult children, Amethyst Dawn Begley, a purported resident in or around Madison, WI, and Becky Henderson, a purported resident in or around Fort Atkinson, WI, and Sarah Kobunski, a purported resident in or around Columbus, Ohio, and Matt Henderson, a purported resident in or around Fort Atkinson, WI, – all of whom collectively are beneficial owners under the estate of Jerry C. Henderson [deceased], (hereinafter, "Sellers"), and CRYSTAL CLEAR LANDS TRUST, INC., a Florida corporation (hereinafter "Purchaser").

**BACKGROUND**

- A. Sellers own / hold right and title to certain mining claims located in Mohave County, Arizona (the "Subject Claims"), which will be more precisely described and identified later in this Agreement (see Exhibit A).
- B. By virtue of, and in accordance with, a permanent, perpetual and binding agreement, executed December 24, 2001, between Jerry C. Henderson (deceased) and CCLT (hereinafter "Preceding Agreement"), a distinct class of CCLT stock was created, which is vested with the entire value of the Subject Claims; and
- C. Purchaser wishes to purchase the Subject Claims in order to bring them into profitable production.

**TERMS**

In consideration of the mutual covenants, conditions and promises set forth below and other good and valuable consideration, the receipt and/or sufficiency of which is mutually acknowledged, the parties agree as follows:

1. PURCHASE AND SALE. Subject to the terms of this Agreement, Seller agrees

to sell to Purchaser and Purchaser agrees to purchase from Seller the following mining claims and associated property (collectively the "Subject Claims"):

- 1.1 those certain mining claims located in Mohave County, Arizona, as more particularly described in Exhibit "A" of this Agreement;

RECEIVED  
BUREAU OF  
LAND MANAGEMENT

2004 SEP 16 P 1:59

ARIZONA  
STATE OFFICE  
PHOENIX, ARIZONA

- 1.2 all ~~pertinent~~ deposits, licenses, permits, and ~~contract~~ rights pertaining to ownership and/or operation of the Subject Claims;
  - 1.3 any and all applicable strips, gores, easements, privileges, rights-of-way, riparian and other water rights, mineral rights, mining rights, rights to lands underlying any adjacent streets or roads, and any other tenements, hereditaments and appurtenances, if any, pertaining to or accruing to the benefit of the Subject Claims; and
  - 1.4 all surveys, elevations, maps, topographical illustrations and sketches, geological data and geological reports, if any, in possession of any on-site property manager(s) and/or the Sellers.
2. **EFFECTIVE DATE.** This Agreement shall become effective immediately upon the date of its execution by all parties named in the Preamble to this Agreement. Once executed and effective, this Agreement shall become irrevocable and binding upon all parties hereto, upon remittance by Purchaser of the annual mining claims fees to the Bureau of Land Management for the Subject Claims in the amount of \$2,000.00, on or before August 31, 2004.

### 3. DOWN PAYMENT AND PURCHASE PRICE

- 3.1 On or before August 31, 2004, CCLT shall remit the sum of \$2,000.00 (Two Thousand and No/100 Dollars), in full, to the United States Department of the Interior, Bureau of Land Management (the "BLM"), as payment in full of the annual Mining Claim Maintenance Payment Fee Payment(s) due on the Subject Claims. Upon remittance, receipt and acceptance by the BLM, the Sellers shall deem this payment to be the full down payment against the purchase of the Subject Claims by CCLT.
- 3.2 The remaining purchase price of the Subject Claims shall be one hundred ninety-two thousand dollars (\$192,000.00), which shall be disbursed evenly amongst the six shareholders who comprise the Sellers, in individual amounts of thirty-two thousand dollars (\$32,000.00). This disbursement by CCLT shall be a one-time (i.e. "lump sum") payment. This dollar amount will be disbursed forthwith to the Sellers by CCLT, upon successful procurement and availability of the requisite funding needed to bring the Subject Claims into profitable production. The precise amount of "requisite funding" shall be determined by CCLT administration, but it shall be in line and commensurate with the estimates and/or cost projections of the appraiser(s), consultant(s) and other qualified individuals that may be contracted, hired or retained by CCLT to provide expert opinions and/or insight regarding such matters. Sellers will be informed in writing forthwith upon the confirmed successful procurement of said funding by CCLT.

### 4. SELLER'S REPRESENTATIONS WARRANTIES AND COVENANTS.

ARIZONA  
STATE OFFICE  
PHOENIX, ARIZONA

2004 SEP 16 P 1:59

RECEIVED  
BUREAU OF  
LAND MANAGEMENT

Seller represents and warrants to Purchaser and covenants and agrees with Purchaser as follows:

- 4.1 Seller has not entered into any contracts, subcontracts, arrangements, licenses, concessions, easements, or other agreements, either recorded or unrecorded, written or oral, affecting all or any portion of the Property, or the use of it, except for such contracts, subcontract, arrangements, licenses, concession, easements, or other agreements as generally pertain to the Subject Claims.
- 4.2 Seller is vested with good and marketable title to the Subject Claims; and
- 4.3 Seller has the right, power and authority to execute and deliver this Agreement and to consummate the transaction contemplated by it.
5. **DEFAULT BY PURCHASER.** Purchaser shall be considered in default under this Agreement in the event of a default by Purchaser under this Agreement or the failure of refusal of Purchaser to consummate this transaction, without fault on Sellers' part and without any prior failure of title of any conditions precedent to Sellers' obligations under this Agreement. If the default was caused by the willful act, omission, or misrepresentation of Purchaser, then Purchaser shall be liable for damages caused thereby, notwithstanding anything in this Agreement to the contrary. Alternatively, Sellers may seek specific performance of Purchaser's obligations under this Agreement, without thereby waiving damages.
6. **NOTICES:** Any notices required or permitted to be given under this Agreement shall be delivered by hand, mailed by certified or registered mail, return receipt requested, in a postage prepaid envelope, or delivered by a nationally recognized overnight delivery service and addressed as follows:

Notices to Sellers: c/o Scott N. Henderson  
1603 Nicklaus Circle  
Sandy, UT 84092

Notices to Purchaser: Crystal Clear Lands Trust, Inc.  
P.O. Box 330674  
Atlantic Beach, FL 32233  
Attn: Ms. Laurie Monson-Anderson

7. **MISCELLANEOUS.**

7.1 This Agreement has been negotiated in the State of Florida; it shall be construed and governed in accordance with the laws of the State of Florida, without application of conflicts of laws principles.

7.2 This Agreement is part of the estate of Jerry C. Henderson (deceased), formerly of Yucca, Arizona, as per the terms of Last

ARIZONA  
STATE OFFICE  
PHOENIX, ARIZONA

RECEIVED  
BUREAU OF  
LAND MANAGEMENT  
SEP 16 11:59

■ and Testament of Jerry C. Henders—the “Will”), and as such this Agreement will be construed in harmony with, and honored as per the terms of, the Will.

- 7.3 This Agreement shall be construed in harmony with, and shall be implemented in accordance with the Preceding Agreement (as defined above). If there is any conflict found between the stipulations of the Agreement and those of the Preceding Agreement, all parties signed hereto or represented herein agree that the stipulations of the Preceding Agreement shall be considered superior to those of this Agreement.
- 7.4 This Agreement is intended as a companion to, and shall be construed in harmony with the spirit and intent of, the “Mining Claims Agreement”, pertaining to the identical Subject Claims as listed in Exhibit A to this Agreement, and which was executed on or about August 30, 2004, between the identical parties signed hereto, with the exception that each individual who is party to the Sellers shall be treated as a private and independent individual for the purposes of this Agreement and shall NOT be deemed a shareholder, residual partner or other associate of any entity associated with Purchaser.
- 7.5 In the event any term or provision of this Agreement is determined by appropriate judicial authority to be illegal or otherwise invalid, such provision shall be given its nearest legal meaning or be construed as deleted as such authority determines, and the remainder of this Agreement shall be construed to be in full force and effect.
- 7.6 In the event of any litigation between the parties under this Agreement, the prevailing party shall be entitled to reasonable attorney’s fees. Wherever provision is made in this Agreement for “attorney’s fees”, such term shall be deemed to include accountants’ and attorney’s fees and court costs, whether or not litigation is commenced, including those for appellate proceedings and for paralegals and similar persons.
- 7.7 Each party represents that it is of sound mind at the time of their execution of this Agreement and each party further attests that it enters into this Agreement freely and completely without the influence or direct effect of threat, duress, and/or coercion having been applied by one party to the other.
- 7.8 Whenever used in this Agreement, the singular shall include the plural, the plural shall include the singular, any gender shall include every other and all genders, and captions and paragraph headings shall be disregarded.

ARIZONA  
STATE OFFICE  
PHOENIX, ARIZONA

2004 SEP 16 P 1:59

RECEIVED  
BUREAU OF  
LAND MANAGEMENT

- 7.9 The captions in this Agreement are for the convenience of reference only and shall not be deemed to alter any provision of this Agreement.
- 7.10 This Agreement, including Preamble, Recitals, Sections One through Seven, inclusive, and Exhibit A, constitutes the entire agreement between the parties and may not be changed, altered or modified except by an instrument in writing signed by the party against whom enforcement of such change would be sought.
- 7.11 All of the terms of this Agreement, including but not limited to the representations, warranties and covenants of Sellers, shall be binding upon and shall inure to the benefit of the parties to this Agreement and their respective successors and assigns. Purchaser may not assign its rights under this Agreement, except to an entity owned by all of the existing partners of Purchaser.
- 7.12 Typewritten or handwritten provisions, which are inserted in or attached to this Agreement as addenda or riders, shall control all printed or pre-typed provisions of this Agreement with which they may be in conflict.
- 7.13 Time is of the essence as to all material terms of this Agreement.
- 7.14 Purchaser is purchasing Subject Claims in "as is" condition. PURCHASER ACKNOWLEDGES AND AGREES THAT, EXCEPT AS EXPRESSLY SET FORTH IN THIS AGREEMENT, PURCHASER IS PURCHASING THE SUBJECT CLAIMS IN AN "AS-IS" CONDITION, AND NEITHER SELLERS NOR ANY EMPLOYEE, AGENT OR REPRESENTATIVE OF SELLERS HAS MADE, AND SELLERS ARE NOT LIABLE FOR OR BOUND IN ANY MANNER BY, ANY EXPRESS OR IMPLIED REPRESENTATIONS, WARRANTIES, COVENANTS, AGREEMENTS, OBLIGATIONS, GUARANTEES, STATEMENTS, INFORMATION OR INDUCEMENTS PERTAINING TO THE SUBJECT CLAIMS OR ANY PART THEREOF; TITLE TO THE SUBJECT CLAIMS; THE PHYSICAL CONDITION OF THE SUBJECT CLAIMS; THE ACCURACY OR COMPLETENESS OF THE DUE DILIGENCE MATERIALS; THE FITNESS OF THE SUBJECT CLAIMS FOR A PARTICULAR USE OR PURPOSE; THE ENVIRONMENTAL OR GEOLOGICAL CONDITION OF THE REAL PROPERTY; THE SOIL CONDITIONS, DRAINAGE OR TOPOGRAPHICAL FEATURES OF THE LAND; THE FITNESS AND QUALITY OF THE SUBJECT CLAIMS; THE VALUE OF THE SUBJECT CLAIMS; THE USES TO WHICH

ARIZONA  
STATE OFFICE  
PHOENIX, ARIZONA

2004 SEP 16 P 1:59

RECEIVED  
BUREAU OF  
LAND MANAGEMENT



THE PROPERTY CAN BE PUT; COMPLIANCE OF THE PROPERTY WITH THE LAWS OF ANY GOVERNMENTAL AUTHORITY; THE SUITABILITY OF THE PROPERTY OR ANY PORTION THEREOF FOR CONSTRUCTION OR ANY OTHER MATTER OR THING WHATSOEVER WITH RESPECT TO THE REAL PROPERTY, LAND OR SUBJECT CLAIMS. PURCHASER ACKNOWLEDGES, AGREES, REPRESENTS AND WARRANTS THAT IT HAS HAD SUCH ACCESS TO THE SUBJECT CLAIMS AND TO INFORMATION AND DATA RELATING TO THE SUBJECT CLAIMS, AND THE LAND UPON WHICH THE SUBJECT CLAIMS ARE SITUATED, AS PURCHASER HAS CONSIDERED NECESSARY, PRUDENT, APPROPRIATE OR DESIRABLE FOR THE PURPOSES OF THIS TRANSACTION AND THAT PURCHASER AND ITS EMPLOYEES, AGENTS AND REPRESENTATIVES INDEPENDENTLY HAVE EXAMINED, INVESTIGATED, VERIFIED, ANALYZED AND APPRAISED ALL OF THE SAME (INCLUDING, WITHOUT LIMITATION, DUE DILLIGENCE MATERIALS) AND ALL OTHER MATTERS IT HAS DETERMINED ARE CONDITIONS TO PURCHASING THE SUBJECT CLAIMS. EXCEPT AS MAY BE EXPRESSLY SET FORTH IN THIS AGREEMENT, WITHOUT LIMITING THE FOREGOING, PURCHASER ACKNOWLEDGES AND AGREES THAT, IN ENTERING INTO THIS AGREEMENT, PURCHASER HAS NOT BEEN INDUCED BY AND HAS NOT RECEIVED ANY WRITTEN OR VERBAL PROMISES OR INDUCEMENTS WHICH ARE NOT EXPRESSLY SET FORTH IN THIS AGREEMENT, WHETHER OR NOT SUCH REPRESENTATIONS OR STATEMENTS WERE MADE ORALLY OR ELSEWHERE IN WRITING. THIS SECTION 7.13 WILL SURVIVE CLOSING OR TERMINATION OF THIS AGREEMENT.

7.15 This Agreement may be executed by the signatories in several counterparts, in person, via email transmission or via facsimile transmission, with any combination of all required signatures on one or more signature pages to be considered sufficient evidence of the full execution of this document. Signatures affixed hereto, either in original ink, via email transmission or via facsimile transmission, shall be considered legally binding. All previous agreements, whether oral or written, are superseded by and merged by this Agreement. Any subsequent changes shall not be binding unless reduced to writing and signed by the parties hereto.

EXECUTED as of the date first written above in several counterparts, each of which shall be deemed an original, but all of which constitute only one agreement.

RECEIVED  
BUREAU OF  
LAND MANAGEMENT  
LAND  
2000 SEP 16 P 1:59  
ARIZONA  
STATE OFFICE  
PHOENIX, ARIZONA

**EXHIBIT A**  
**TO "PURCHASE AND SALE AGREEMENT**  
**'BUCK MOUNTAINS' MINING CLAIMS #1 THROUGH #16"**

The Subject Claims, which are all situated on land that is located in Mohave County, Arizona, USA, are hereby described and defined as follows:

AMC356007	BUCK MTN #1	Township 0150N Range 0180W Section 022 Subdivision NW
AMC356008	BUCK MTN #2	Township 0150N Range 0180W Section 022 Subdivision NE
AMC356009	BUCK MTN #3	Township 0150N Range 0180W Section 022 Subdivision SE
AMC356010	BUCK MTN #4	Township 0150N Range 0180W Section 022 Subdivision SW
AMC356011	BUCK MTN #5	Township 0150N Range 0180W Section 024 Subdivision NW
AMC356012	BUCK MTN #6	Township 0150N Range 0180W Section 024 Subdivision NE
AMC356013	BUCK MTN #7	Township 0150N Range 0180W Section 024 Subdivision SE
AMC356014	BUCK MTN #8	Township 0150N Range 0180W Section 024 Subdivision SW
AMC356015	BUCK MTN #9	Township 0150N Range 0180W Section 026 Subdivision NW
AMC356016	BUCK MTN #10	Township 0150N Range 0180W Section 026 Subdivision NE
AMC356017	BUCK MTN #11	Township 0150N Range 0180W Section 026 Subdivision SE
AMC356018	BUCK MTN #12	Township 0150N Range 0180W Section 026 Subdivision SW
AMC356019	BUCK MTN #13	Township 0150N Range 0180W Section 034 Subdivision NW
AMC356020	BUCK MTN #14	Township 0150N Range 0180W Section 034 Subdivision NE
AMC356021	BUCK MTN #15	Township 0150N Range 0180W Section 034 Subdivision SE
AMC356022	BUCK MTN #16	Township 0150N Range 0180W Section 034 Subdivision SW

ARIZONA  
STATE OFFICE  
PHOENIX, ARIZONA

2004 SEP 16 P 1:59

RECEIVED  
BUREAU OF  
LAND MANAGEMENT

Signed:

**SELLERS:**

\_\_\_\_\_  
Janet Brickett, Beneficial Owner

\_\_\_\_\_  
Lori Gemzer, Beneficial Owner

\_\_\_\_\_  
Scott N. Henderson, Beneficial Owner

\_\_\_\_\_  
Annette Russell, Beneficial Owner

\_\_\_\_\_  
Rachel Whiting, Beneficial Owner

Amethyst Dawn Begley  
Amethyst/Dawn Begley, Co-Beneficial Owner

Becky Henderson  
Becky Henderson, Co-Beneficial Owner

\_\_\_\_\_  
Sarah Kobunski, Co-Beneficial Owner

Matt Henderson  
Matt Henderson, Co-Beneficial Owner

Denise Kriedeman  
Denise Kriedeman (Mother/Attorney-in-Fact for Co-Beneficial Owners  
Michael Henderson, Rachel Henderson, and Israel Joshua Henderson

**PURCHASER:**

Laurie Monson Anderson  
Laurie Monson Anderson, CEO

Jamal Lilly  
Jamal Lilly, President

ARIZONA  
STATE OFFICE  
PHOENIX, ARIZONA

2004 SEP 16 P 1:59

RECEIVED  
BUREAU OF  
LAND MANAGEMENT

Signed:

**SELLERS:**

\_\_\_\_\_  
Janet Brickett, Beneficial Owner

\_\_\_\_\_  
Lori Gemzer, Beneficial Owner

\_\_\_\_\_  
Scott N. Henderson, Beneficial Owner

\_\_\_\_\_  
Annette Russell, Beneficial Owner

\_\_\_\_\_  
Rachel Whiting, Beneficial Owner

\_\_\_\_\_  
Amethyst Dawn Begley, Co-Beneficial Owner

\_\_\_\_\_  
Becky Henderson, Co-Beneficial Owner

*Sarah Kobunski*  
\_\_\_\_\_  
Sarah Kobunski, Co-Beneficial Owner

\_\_\_\_\_  
Matt Henderson, Co-Beneficial Owner

\_\_\_\_\_  
Denise Kriedeman (Mother/Attorney-in-Fact for Co-Beneficial Owners  
Michael Henderson, Rachel Henderson, and Israel Joshua Henderson

**PURCHASER:**

*Lauree Monson - Anderson*  
\_\_\_\_\_  
Lauree Monson - Anderson, CEO

*Jemal Lilly*  
\_\_\_\_\_  
Jemal Lilly, President

ARIZONA  
STATE OFFICE  
PHOENIX, ARIZONA

2004 SEP 16 P 1:59

RECEIVED  
BUREAU OF  
LAND MANAGEMENT

IN WITNESS WHEREOF, The said first party has signed and sealed these presents the day and year first above written. Signed, sealed and delivered in presence of:

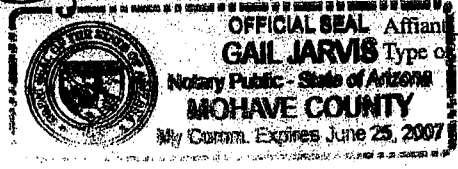
Signature of Witness Eufermia Valdez  
Print name of Witness N/A  
Signature of Witness N/A  
Print name of Witness \_\_\_\_\_

Signature of First Party Janet Brickett  
Print name of First Party Janet Brickett  
Signature of First Party N/A  
Print name of First Party \_\_\_\_\_

State of ARIZONA  
County of MOHAVE  
On AUGUST 30, 2007 before me,  
appeared JANET BRICKETT

personally known to me (or proved to me on the basis of satisfactory evidence) to be the person(s) whose name(s) is/are subscribed to the within instrument and acknowledged to me that he/she/they executed the same in his/her/their authorized capacity(ies), and that by his/her/their signature(s) on the instrument the person(s), or the entity upon behalf of which the person(s) acted, executed the instrument.  
WITNESS my hand and official seal.

Signature of Notary [Signature]



Known  Produced ID AZ DL  
(Seal)

State of \_\_\_\_\_  
County of \_\_\_\_\_  
On \_\_\_\_\_ before me,  
appeared \_\_\_\_\_  
personally known to me (or proved to me on the basis of satisfactory evidence) to be the person(s) whose name(s) is/are subscribed to the within instrument and acknowledged to me that he/she/they executed the same in his/her/their authorized capacity(ies), and that by his/her/their signature(s) on the instrument the person(s), or the entity upon behalf of which the person(s) acted, executed the instrument.  
WITNESS my hand and official seal.

Signature of Notary \_\_\_\_\_

Affiant \_\_\_\_\_ Known \_\_\_\_\_ Produced ID \_\_\_\_\_  
Type of ID \_\_\_\_\_ (Seal)

Signature of Preparer \_\_\_\_\_  
Print Name of Preparer \_\_\_\_\_  
Address of Preparer \_\_\_\_\_

RECEIVED  
BUREAU OF  
LAND MANAGEMENT  
ARIZONA  
STATE OFFICE  
PHOENIX, ARIZONA  
2007 SEP 16 P 1:55

IN WITNESS WHEREOF, The said first party has signed and sealed these presents the day and year first above written. Signed, sealed and delivered in presence of:

Rebecca Singer  
Signature of Witness

Rebecca Singer  
Print name of Witness

Michael Marsh  
Signature of Witness

Michael Marsh  
Print name of Witness

Sarah Kobunski  
Signature of First Party

Sarah Kobunski  
Print name of First Party

\_\_\_\_\_  
Signature of First Party

\_\_\_\_\_  
Print name of First Party

State of OHIO

County of Franklin

On AUGUST 30, 2004 before me, REBECCA SINGER  
appeared SARAH KOBUNSKI

personally known to me (or proved to me on the basis of satisfactory evidence) to be the person(s) whose name(s) is/are subscribed to the within instrument and acknowledged to me that he/she/they executed the same in his/her/their authorized capacity(ies), and that by his/her/their signature(s) on the instrument the person(s), or the entity upon behalf of which the person(s) acted, executed the instrument.

WITNESS my hand and official seal.

Rebecca McKenzie  
Signature of Notary



REBECCA B. MCKENZIE  
Notary Public, State of Ohio  
My Commission Expires Aug. 21, 2008

Affiant Known  Produced ID  
Type of ID OHDL SNO 15109  
(Seal)

State of \_\_\_\_\_  
County of \_\_\_\_\_

On \_\_\_\_\_ before me,  
appeared \_\_\_\_\_

personally known to me (or proved to me on the basis of satisfactory evidence) to be the person(s) whose name(s) is/are subscribed to the within instrument and acknowledged to me that he/she/they executed the same in his/her/their authorized capacity(ies), and that by his/her/their signature(s) on the instrument the person(s), or the entity upon behalf of which the person(s) acted, executed the instrument.

WITNESS my hand and official seal.

\_\_\_\_\_  
Signature of Notary

Affiant Known  Produced ID  
Type of ID \_\_\_\_\_  
(Seal)

\_\_\_\_\_  
Signature of Preparer

\_\_\_\_\_  
Print Name of Preparer

\_\_\_\_\_  
Address of Preparer

RECEIVED  
BUREAU OF  
LAND MANAGEMENT

2004 SEP 16 P 1:57

ARIZONA  
STATE OFFICE  
PHOENIX, ARIZONA

Signed:

**SELLERS:**

Janet Brickett  
Janet Brickett, Beneficial Owner

Lori Gemzer, Beneficial Owner

Scott N. Henderson, Beneficial Owner

Annette Russell, Beneficial Owner

Rachel Whiting, Beneficial Owner

Amethyst Dawn Begley, Co-Beneficial Owner

Becky Henderson, Co-Beneficial Owner

Sarah Kobunski, Co-Beneficial Owner

Matt Henderson, Co-Beneficial Owner

Denise Kriedeman (Mother/Attorney-in-Fact for Co-Beneficial Owners  
Michael Henderson, Rachel Henderson, and Israel Joshua Henderson

**PURCHASER:**

Laurel Monson Anderson  
Laurel Monson Anderson, CEO

Jemal Lilly, President

ARIZONA  
STATE OFFICE  
PHOENIX, ARIZONA

2000 SEP 16 P 1:59


RECEIVED  
BUREAU OF  
LAND MANAGEMENT

Janet Brickett, Beneficial Owner  
Anderson, CEO

Laurie Monson-

\_\_\_\_\_  
Lori Gemzer, Beneficial Owner

Jemal Lilly, President

  
\_\_\_\_\_  
Scott N. Henderson, Beneficial Owner

\_\_\_\_\_  
Annette Russell, Beneficial Owner

\_\_\_\_\_  
Rachel Whiting, Beneficial Owner

\_\_\_\_\_  
Amethyst Dawn Begley, Co-Beneficial Owner

\_\_\_\_\_  
Becky Henderson, Co-Beneficial Owner

\_\_\_\_\_  
Sarah Kobunski, Co-Beneficial Owner

\_\_\_\_\_  
Matt Henderson, Co-Beneficial Owner

\_\_\_\_\_  
Denise Kriedeman (Mother/Attorney-in-Fact for Co-Beneficial Owners)

ARIZONA  
STATE OFFICE  
PHOENIX, ARIZONA

2004 SEP 16 1:59

RECEIVED  
BUREAU OF  
LAND MANAGEMENT



Agreement. Any subsequent changes shall not be binding unless reduced to writing and signed by the parties hereto.

EXECUTED as of the date first written above in several counterparts, each of which shall be deemed an original, but all of which constitute only one agreement.

Signed:

**SELLERS:**


**PURCHASER:**

\_\_\_\_\_  
Janet Brickett, Beneficial Owner

\_\_\_\_\_  
Laurie Monson-Anderson, CEO

\_\_\_\_\_  
Lori Gemzer, Beneficial Owner

\_\_\_\_\_  
Jemal Lilly, President

  
\_\_\_\_\_  
Scott N. Henderson, Beneficial Owner

\_\_\_\_\_  
Annette Russell, Beneficial Owner

\_\_\_\_\_  
Rachel Whiting, Beneficial Owner

\_\_\_\_\_  
Amethyst Dawn Begley, Co-Beneficial Owner

\_\_\_\_\_  
Becky Henderson, Co-Beneficial Owner

\_\_\_\_\_  
Sarah Kobunski, Co-Beneficial Owner

\_\_\_\_\_  
Matt Henderson, Co-Beneficial Owner

\_\_\_\_\_  
Denise Kriedeman (Mother/Attorney-in-Fact for Co-Beneficial Owners  
Michael Henderson, Rachel Henderson, and Israel Joshua Henderson

RECEIVED  
BUREAU OF  
LAND MANAGEMENT  
2004 SEP 16 P 1:59  
ARIZONA  
STATE OFFICE  
PHOENIX, ARIZONA

RECEIVED  
BUREAU OF  
LAND MANAGEMENT

2004 SEP 16 P 1:58

ARIZONA  
STATE OFFICE  
PHOENIX, ARIZONA

IN WITNESS WHEREOF, the parties hereto have affixed their signatures as of the date first above written.

**BENEFICIAL OWNERS:**

\_\_\_\_\_  
Janet Brickett, Beneficial Owner

*Lori Gemzer*  
\_\_\_\_\_  
Lori Gemzer, Beneficial Owner

\_\_\_\_\_  
Scott N. Henderson, Beneficial Owner

\_\_\_\_\_  
Annette Russell, Beneficial Owner

\_\_\_\_\_  
Rachel Whiting, Beneficial Owner

\_\_\_\_\_  
Amethyst Dawn Begley, Co-Beneficial Owner

\_\_\_\_\_  
Becky Henderson, Co-Beneficial Owner

\_\_\_\_\_  
Sarah Kobunski, Co-Beneficial Owner

**CCLT:**

*Laurie Monson-Anderson*  
\_\_\_\_\_  
Laurie Monson-Anderson, CEO

*Jamal Lilly*  
\_\_\_\_\_  
Jamal Lilly, President

7.15 This Agreement may be executed by the signatories in several counterparts, in person, via email transmission or via facsimile transmission, with any combination of all required signatures on one or more signature pages to be considered sufficient evidence of the full execution of this document. Signatures affixed hereto, either in original ink, via email transmission or via facsimile transmission, shall be considered legally binding. All previous agreements, whether oral or written, are superseded by and merged by this Agreement. Any subsequent changes shall not be binding unless reduced to writing and signed by the parties hereto.

EXECUTED as of the date first written above in several counterparts, each of which shall be deemed an original, but all of which constitute only one agreement.

Signed:

SELLERS:

\_\_\_\_\_  
Janet Brickett, Beneficial Owner

\_\_\_\_\_  
Lori Gemzer, Beneficial Owner

\_\_\_\_\_  
Scott N. Henderson, Beneficial Owner

Annette Russell  
Annette Russell, Beneficial Owner

\_\_\_\_\_  
Rachel Whiting, Beneficial Owner

\_\_\_\_\_  
Amethyst Dawn Begley, Co-Beneficial Owner

\_\_\_\_\_  
Becky Henderson, Co-Beneficial Owner

\_\_\_\_\_  
Sarah Kobunski, Co-Beneficial Owner

PURCHASER:

Laurie Monson Anderson  
Laurie Monson Anderson, CEO

Jemal Lilly  
Jemal Lilly, President

RECEIVED  
BUREAU OF  
LAND MANAGEMENT  
2004 SEP 16 P 1:59  
ARIZONA  
STATE OFFICE  
PHOENIX, ARIZONA

IN WITNESS WHEREOF, the parties hereto have affixed their signatures as of the date first above written.

**BENEFICIAL OWNERS:**

\_\_\_\_\_  
Janet Brickett, Beneficial Owner

\_\_\_\_\_  
Lori Gemzer, Beneficial Owner

\_\_\_\_\_  
Scott N. Henderson, Beneficial Owner

*Annette Russell*  
\_\_\_\_\_  
Annette Russell, Beneficial Owner

\_\_\_\_\_  
Rachel Whiting, Beneficial Owner

\_\_\_\_\_  
Amethyst Dawn Begley, Co-Beneficial Owner

\_\_\_\_\_  
Becky Henderson, Co-Beneficial Owner

\_\_\_\_\_  
Sarah Kobunski, Co-Beneficial Owner

\_\_\_\_\_  
Matt Henderson, Co-Beneficial Owner

\_\_\_\_\_  
Denise Kriedeman (Mother/Attorney-in-Fact for Co-Beneficial Owners  
Michael Henderson, Rachel Henderson, and Israel Joshua Henderson

CCLT:  
*Laurie Monson-Anderson*  
\_\_\_\_\_  
Laurie Monson-Anderson, CEO  
*Jemal Lilly*  
\_\_\_\_\_  
Jemal Lilly, President

RECEIVED  
BUREAU OF  
LAND MANAGEMENT  
2004 SEP 16 P 1:58  
ARIZONA  
STATE OFFICE  
PHOENIX, ARIZONA

RECEIVED  
BUREAU OF  
LAND MANAGEMENT

2004 SEP 16 P 1:58

ARIZONA  
STATE OFFICE  
PHOENIX, ARIZONA

IN WITNESS WHEREOF, the parties hereto have affixed their signatures as of the date first above written.

**BENEFICIAL OWNERS:**

\_\_\_\_\_  
Janet Brickett, Beneficial Owner

\_\_\_\_\_  
Lori Gemzer, Beneficial Owner

\_\_\_\_\_  
Scott N. Henderson, Beneficial Owner

\_\_\_\_\_  
Annette Russell, Beneficial Owner

\_\_\_\_\_  
Rachel Whiting, Beneficial Owner

\_\_\_\_\_  
Amethyst Dawn Begley, Co-Beneficial Owner

\_\_\_\_\_  
Becky Henderson, Co-Beneficial Owner

*Sarah Kobunski*  
\_\_\_\_\_  
Sarah Kobunski, Co-Beneficial Owner

**CCIT:**

*Laurie Monson-Anderson*  
\_\_\_\_\_  
Laurie Monson-Anderson, CEO

*Jemal Lilly*  
\_\_\_\_\_  
Jemal Lilly, President


**RELEASE OF ALL RIGHTS, CLAIMS, ETC.**

I, Rachel Whiting, do hereby release all rights, claims, etc. pertaining to the Estate of Jerry Cecil Henderson to the executors of his estate, Janet Brickett and Scott Henderson. Dated this 31<sup>st</sup> day of August, 2004

Rachel Whiting  
RACHEL WHITING

On this the 31<sup>st</sup> day of August, 2004,  
Before me, the undersigned Notary Public,  
personally appeared  
Rachel Whiting  
who subscribed to the within instrument.  
WITNESS my hand and official seal.

Carol Davis



ARIZONA  
STATE OFFICE  
PHOENIX, ARIZONA

2004 SEP 16 P 1:58

RECEIVED  
BUREAU OF  
LAND MANAGEMENT

Signed:

**SELLERS:**

\_\_\_\_\_  
Janet Brickett, Beneficial Owner

*Lori Gemzer*  
\_\_\_\_\_  
Lori Gemzer, Beneficial Owner

\_\_\_\_\_  
Scott N. Henderson, Beneficial Owner

\_\_\_\_\_  
Annette Russell, Beneficial Owner

\_\_\_\_\_  
Rachel Whiting, Beneficial Owner

\_\_\_\_\_  
Amethyst Dawn Begley, Co-Beneficial Owner

\_\_\_\_\_  
Becky Henderson, Co-Beneficial Owner

\_\_\_\_\_  
Sarah Kobunski, Co-Beneficial Owner

\_\_\_\_\_  
Matt Henderson, Co-Beneficial Owner

\_\_\_\_\_  
Denise Kriedeman (Mother/Attorney-in-Fact for Co-Beneficial Owners  
Michael Henderson, Rachel Henderson, and Israel Joshua Henderson

**PURCHASER:**

*Lauree Monson Anderson*  
\_\_\_\_\_  
Lauree Monson Anderson, CEO

*Jemal Lilly*  
\_\_\_\_\_  
Jemal Lilly, President

ARIZONA  
STATE OFFICE  
PHOENIX, ARIZONA

2004 SEP 16 P 1:59

RECEIVED  
BUREAU OF  
LAND MANAGEMENT


**RELEASE OF ALL RIGHTS, CLAIMS, ETC.**

I, Rachel Whiting, do hereby release all rights, claims, etc. pertaining to the Estate of Jerry Cecil Henderson to the executors of his estate, Janet Brickett and Scott Henderson. Dated this 31<sup>st</sup> day of August, 2004

Rachel Whiting  
RACHEL WHITING

On this the 31<sup>st</sup> day of August 2004,  
Before me, the undersigned Notary Public,  
personally appeared  
Rachel Whiting  
who subscribed to the within instrument.  
WITNESS my hand and official seal.

Carol Davis



ARIZONA  
STATE OFFICE  
PHOENIX, ARIZONA

2004 SEP 16 P 1:59

RECEIVED  
BUREAU OF  
LAND MANAGEMENT



**MINING CLAIMS AGREEMENT  
"Buck Mountains" Claims #1 - #16**

RECEIVED  
BUREAU OF  
LAND MANAGEMENT  
2004 SEP 16 P 1:57  
ARIZONA  
STATE OFFICE  
PHOENIX, ARIZONA

**THIS MINING CLAIMS AGREEMENT** ("Agreement"), dated effective August of, 2004, is entered into by and between Crystal Clear Lands Trust, Inc., a Florida corporation (hereinafter called "CCLT") and Scott N. Henderson, an individual purported to reside in or around Sandy, Utah; Janet Brickett, an individual purported to reside in or around Lake Havasu City, Arizona; Lori Gemzer, an individual purported to reside in or around Cedar City, Utah; Annette Russell, an individual purported to reside in or around Mesquite, Nevada; Rachel Whiting, purported to reside in or around Las Vegas, Nevada; and all children of Brian Cecil Henderson (deceased) a former resident of Watertown, Wisconsin – including minor children Michael Henderson, Rachel Henderson, Josh Henderson, minors represented herein by their mother and natural parent Denise Kriedeman, a purported resident in or around Fort Atkinson, WI, and adult children, Amethyst Dawn Begley, a purported resident in or around Madison, WI, and Becky Henderson, a purported resident in or around Fort Atkinson, WI, and Sarah Kobunski, a purported resident in or around Columbus, Ohio, and Matt Henderson, a purported resident in or around Fort Atkinson, WI, – all of whom collectively are beneficial owners under the estate of Jerry C. Henderson [deceased] (hereinafter referred to as "Beneficial Owners").

**RECITALS**

**WHEREAS**, Beneficial Owners are the lawful owners, claim holders, title holders or assignees of certain mining claims ("Subject Claims") more particularly described herein; and

**WHEREAS**, by virtue of, and in accordance with, a permanent, perpetual and binding agreement, executed December 24, 2001, between Jerry C. Henderson (deceased) and CCLT (hereinafter "Preceding Agreement"), a distinct class of CCLT stock was created, which is vested with the entire value of the Subject Claims; and

**WHEREAS**, CCLT has several years' experience in working with Jerry C. Henderson [deceased father of Beneficial Owners] to profitably develop mining claims that neighbor and/or are similar to the Subject Claims, and which, like the subject mining claims, were all originally staked by Jerry C. Henderson; and

**WHEREAS**, CCLT and its associates possesses the knowledge, structure, expertise, industry connections, and financing options that are necessary to bring the Subject Claims into long-term profitable productions; and

**WHEREAS**, both CCLT and Beneficial Owners desire to see the Subject Claims brought into profitable production for their mutual benefit;

**NOW, THEREFORE**, in consideration of the premises recited above and the respective promises and covenants of the parties set forth in this Agreement, the parties hereby agree as follows:

1. **Transfer of Interest in Subject Claims.** In exchange for valuable consideration, delineated herein within Section 2 of this Agreement, Beneficial Owners hereby transfer, convey and assign to CCLT all right (including all mineral rights, mining rights and water rights), title and interest in and to the Subject Claims described below (the following list of the Subject Claims contains legal descriptions that accurately correspond to those listed and described by the Bureau of Land Management):

AMC356007	BUCK MTN #1	Township 0150N	Range 0180W	Section 022	Subdivision NW
AMC356008	BUCK MTN #2	Township 0150N	Range 0180W	Section 022	Subdivision NE
AMC356009	BUCK MTN #3	Township 0150N	Range 0180W	Section 022	Subdivision SE
AMC356010	BUCK MTN #4	Township 0150N	Range 0180W	Section 022	Subdivision SW
AMC356011	BUCK MTN #5	Township 0150N	Range 0180W	Section 024	Subdivision NW
AMC356012	BUCK MTN #6	Township 0150N	Range 0180W	Section 024	Subdivision NE
AMC356013	BUCK MTN #7	Township 0150N	Range 0180W	Section 024	Subdivision SE
AMC356014	BUCK MTN #8	Township 0150N	Range 0180W	Section 024	Subdivision SW
AMC356015	BUCK MTN #9	Township 0150N	Range 0180W	Section 026	Subdivision NW
AMC356016	BUCK MTN #10	Township 0150N	Range 0180W	Section 026	Subdivision NE
AMC356017	BUCK MTN #11	Township 0150N	Range 0180W	Section 026	Subdivision SE
AMC356018	BUCK MTN #12	Township 0150N	Range 0180W	Section 026	Subdivision SW
AMC356019	BUCK MTN #13	Township 0150N	Range 0180W	Section 034	Subdivision NW
AMC356020	BUCK MTN #14	Township 0150N	Range 0180W	Section 034	Subdivision NE
AMC356021	BUCK MTN #15	Township 0150N	Range 0180W	Section 034	Subdivision SE
AMC356022	BUCK MTN #16	Township 0150N	Range 0180W	Section 034	Subdivision SW

All mining claims shown on the preceding list are located within Mohave County, Arizona, USA.

2. **Terms of Sale of Subject Claims.**

2.1 Conveyance and Transfer of Title by Quitclaim Deed. In order to effectuate the sale of the Subject Claims, Beneficial Owners, jointly and severally, will execute notarized Quitclaim Deed(s). The Quitclaim Deed(s) will contain legal descriptions of the property being conveyed that are consistent with and equivalent to the legal descriptions listed in Section 1 of this Agreement for each of the Subject Claims.

2.2 Compensation in Exchange for Sale of Subject Claims. Furthermore, Beneficial Owners will execute a Purchase and Sale Agreement, which will set forth specific terms for the sale of the Subject Claims to CCLT. In summary, in exchange for selling the Subject Claims to CCLT, Beneficial Owners will accept from CCLT a monetary down payment, shares of an exclusive and distinct class of CCLT common stock, "lump-sum" monetary compensation, and residual payments throughout the entire profitable and productive life of all mining and/or ore processing activities involving platinum group metal ore that is contained within, extracted, or derived from the Subject Claims.

2.3 Definition and Stipulations for Distinct Class of CCLT Common Stock. The shares of stock within the distinct class of CCLT common stock, which shall be created in order to furnish the Beneficial Owners with an ownership stake in the Subject Claims after their sale to CCLT, shall be vested with all potential, eventual and actual monetary and asset value which may be derived from the land rights, real estate rights, mineral rights and water rights encompassed

RECEIVED  
BUREAU OF  
LAND MANAGEMENT  
SEP 16 11:51 AM  
ARIZONA  
STATE OFFICE  
PHOENIX, ARIZONA

and embodied by the Subject Claims. The shares of stock within this same distinct class of CCLT common stock shall not be vested with any voting rights or administrative control rights, nor shall said shares entitle the shareholder of this class of stock to have any veto or approval power over any administrative decision made with respect to the disposition of the Subject Claims or the management of CCLT as a whole. Notwithstanding these stipulations, this distinct class of stock shall convey all beneficial financial rights and other benefits to its individual shareholder(s). Shareholders of this distinct class of stock shall be released from, and indemnified completely with respect to, all forms of corporate liability, including but not limited to, corporate financial liability (debt), corporate tax liability, probate liability, corporate judgements, liens and other claims of any type against the Subject Claims or the titleholder(s) to the Subject Claims. Upon execution of this agreement, CCLT, corporately, shall assume all responsibility for any and all forms of liability that may occur or become apparent, no matter the point in time at which said liability actually was incurred, by the titleholder(s) to the Subject Claims. At no time shall the officers, employees, agents, directors or shareholders of CCLT be held liable personally for any of the forms of liability delineated in this Section (2.2).

**2.4 Stock Assignment and Compensation Stipulations.** Each of the six joint and/or several Beneficial Owners of the Subject Claims will receive from CCLT 6% (six percent) of the total shares of CCLT common stock which shall be created. This will result in a total percentage stake to the Beneficial Owners of 36 (thirty six percent). When created, these shares of stock shall entitle the shareholder(s) to receive an apportioned share of the net profits or value that have been derived from the extraction, processing, refinement and sale or stockpiling of all mineral material obtained from the Subject Claims. Beneficial Owners may choose at their discretion to receive this residual income in the form of royalties, precious metals certificates, or other cash payments. Upon providing written notice to CCLT, Beneficial Owners may individually or jointly arrange their affairs so as to assign their stock to other lawful entities or persons as they see fit, thereby effecting the direct disbursement of residual payments from CCLT to the entity(ies) or person(s) of their choice. Otherwise all residual payments will be disbursed from CCLT to the shareholder to whom they were originally assigned. All personal income taxes, personal capital gains taxes, personal garnishments, personal liabilities or other personal financial obligations of this type that are incurred by shareholders as a result of their receipt of apportioned residual payment(s), shall be the sole responsibility of the individual shareholder and under no circumstances shall CCLT be held responsible or liable for payment of such tax(es) or obligation(s) on behalf of a shareholder. Notwithstanding the preceding stipulation, CCLT expressly assumes all liability for corporate taxes of any kind and for any and all judgements and other obligations that may arise from any corporate activity or any corporate position held with respect to the Subject Claims.

**2.5 Conditions for Completion of Transaction.** Upon execution of this Agreement by all applicable Parties, the arrangements and transactions contemplated herein, including the Purchase and Sale Agreement, shall be completed forthwith and in good faith with the understanding that all parties intend to perform and complete the remaining actions in a timely manner. This transaction involving the sale of the Subject Claims from current Beneficial Owners to CCLT, shall be considered complete and irrevocable when the following conditions have been met:

RECEIVED  
BUREAU OF  
LAND MANAGEMENT  
2004 SEP 16 P 1:5  
ARIZONA  
STATE OFFICE  
PHOENIX, ARIZONA

- a. Complete execution of this Transfer of Mining Claims Agreement by all applicable parties.
- b. Complete execution of the companion Purchase and Sale Agreement, referred to in Section 2.2 of this Agreement.
- c. Complete execution and recordation in Mohave County, Arizona of the necessary notarized Quitclaim Deed(s) as discussed herein in Section 2.1 of this Agreement.
- d. CCLT's disbursement of full and timely payment of the annual Bureau of Land Management (BLM) fees pertaining to the Subject Claims and registration of the Subject Claims with the BLM in the name of "Crystal Clear Lands Trust, Inc." (This action shall constitute CCLT's down payment on the purchase of the Subject Claims).
- e. Creation of distinct shares of stock in CCLT and official assignment of those shares to the individual Beneficial Owners.

2.6 This Agreement is part of the estate of Jerry C. Henderson (deceased), formerly of Yucca, Arizona, as per the terms of Jerry C. Henderson's Last Will and Testament (the "Will"), and as such this Agreement will be construed in harmony with, and honored as per the terms of, the Will.

2.7 Primacy of Preceding Agreement. This Agreement shall be construed in harmony with, and shall be implemented in accordance with the Preceding Agreement (as defined above). If there is any conflict found between the stipulations of this Agreement and those of the Preceding Agreement, all parties signed hereto or represented herein agree that the stipulations of the Preceding Agreement shall be considered superior to those of this Agreement.

**3. Representations and Warranties of Beneficial Owners.**

3.1 Warranty of Title. Beneficial Owners represent and warrant that they are the lawful owners or assignees of the Subject Claims and will, at the time of transfer as provided herein, own or have lawful authority to transfer said Subject Claims and that they have good right to transfer the same to CCLT.

**4. Obligations of CCLT.**

4.1 Methods. CCLT shall take all necessary and reasonable steps to bring the Subject Claims into profitable production forthwith, either by securing a loan against any CCLT assets or holdings, by securing private investment(s), or by liquidating a portion of its asset holdings (represented by any class of stock) sufficient to acquire the equipment, personnel, facilities and/or materials necessary to bring the Subject Claims into profitable production. Any single Subject Claim, combination of Subject Claims or portion thereof may be brought into production at the discretion of CCLT at any time and it shall not be necessary for CCLT to bring all Subject Claims into production simultaneously or at any time.

4.2 Record Keeping. CCLT shall maintain clear and accurate extraction, production, accounting and financial records and CCLT shall make these records available for

ARIZONA  
STATE OFFICE  
PHOENIX, ARIZONA

2004 SEP 16 P 1:58

RECEIVED  
BUREAU OF  
LAND MANAGEMENT

inspection and review by any and all shareholders in order to enable the shareholders to determine their rightful amount of residual income.

- 4.3 **Distribution and Disbursement of Residual Payments.** Residual payments (royalties, certificates, etc.) shall be distributed quarterly on or about April 30, July 31, October 31 and January 31, unless otherwise requested, in which case they may be disbursed and distributed annually on or about January 31 for each business year just concluded.
- 4.4 **Regulatory and Legal Compliance.** CCLT shall maintain all Subject Claims in good standing with the BLM and all other applicable regulatory agencies. CCLT shall maintain compliance with all lawful tax laws, import-export laws, banking laws, environmental safety laws, labor laws and other applicable laws.
- 4.5 **Procurement and Hiring of Personnel.** CCLT reserves the right to procure and/or solicit other employees, board members, administrators, accountants, lawyers, paralegal professionals, advisors, consultants and investors or investments as it deems reasonable and necessary to do so.
- 4.6 **Best Efforts.** CCLT will at all times devote its best efforts toward bringing about the success of any venture(s) involving the Subject Claims and CCLT will refrain from making patently reckless decisions that could reasonably be expected to damage its prospects for success with the subject claims. **ALL PARTIES ACKNOWLEDGE THAT THEY UNDERSTAND THE INHERENT RISKS OF ANY MINING VENTURE, ESPECIALLY THOSE INVOLVING PLACER MINING. SUCCESS OF THE PROJECT IS NOT ASSURED. AS WITH ANY VENTURE OF THIS TYPE, THESE ASSETS MAY FAIL TO YIELD THE DESIRED LEVEL OF RETURNS.**

**5. Default.** The following shall be considered a Default under this Agreement:

- a. CCLT shall fail to complete its portion of any stipulations delineated in Section 2.5 "a." through "e.", of this agreement in a correct, complete and timely manner;
- b. Beneficial Owners, after CCLT has remitted the annual fees to the BLM for the Subject Claims (on or before the deadline: August 31, 2004), either fail to follow through with completion of the Quitclaim deeds as stipulated herein in Sections 2.1 and 2.5c., or fail to complete any portion of Beneficial Owners' responsibilities or obligations as stipulated in any applicable portion of Section 2.;
- c. CCLT shall have failed to perform any other obligation under this Agreement when due;

Beneficial Owners shall have failed to perform any obligation under this Agreement when due.

ARIZONA  
STATE OFFICE  
PHOENIX, ARIZONA

2004 SEP 16 P 1:58

RECEIVED  
BUREAU OF  
LAND MANAGEMENT

6. **Remedies.** In the event of a Default on the part of CCLT which is not cured within any stated grace or cure period, in addition to all other rights and remedies provided to Beneficial Owners at law, Beneficial Owners shall have and in such event are hereby granted without the need for further documentation an absolute right to rescind the assignment or conveyance of any one or more of the Subject Claims made hereunder and to immediately take back into its possession the Subject Claims.

In the event of a Default on the part of Beneficial Owners which is not cured within any stated grace or cure period, in addition to all other rights and remedies provided to CCLT at law, CCLT shall be entitled to receive from Beneficial Owners all of its costs incurred in negotiating this Agreement and performing its part of this Agreement including the reasonable value of its time spent in doing so, within a period of 14 calendar days from the postmark date of a certified mail Notice of *Prima Facie* Default, or within 14 calendar days of a judgement of default issued by a court of competent jurisdiction. This compensation shall include reimbursement of all documented court costs and attorney fees, if applicable. If Beneficial Owners fail to remit said compensation to CCLT within the stated period, the Subject Claims shall become the perpetual property of CCLT by default.

7. **Notice.** Any notice required herein will be deemed given when mailed by prepaid certified mail (return receipt requested) to a party at its address as stated below or such other address as a party may notify the other from time to time:

If to CCLT: P.O. Box 330674  
Atlantic Beach, FL 32233  
-OR-  
5225 Canyon Crest Drive, #71-415  
Riverside, CA 92507

If to Beneficial Owners: c/o Scott N. Henderson  
1603 Nicklaus Circle  
Sandy, UT 84092

8. **Miscellaneous.**

8.1 **Choice of Law.** This Agreement shall be governed and construed in accordance with the laws of the State of Florida. Beneficial Owners consent to the jurisdiction of the State of Florida District Courts and consents to Duval County as the proper venue for any action to resolve a claim or controversy arising under or in relation to this Agreement.

8.2 **Force Majeure.** Neither party hereto shall be liable to the other or to any other person, firm or corporation for any delay or failure of the performance of any obligation hereunder due to events beyond its reasonable control including without limitation, acts of god, fire, flood, earthquake or any other similar condition. When the event operating to excuse performance under this section shall terminate or cease, this Agreement shall continue in full force and effect. In the event a condition described above occurs, both parties will share equally in any expenses incurred.

8.3 **Entire Agreement.** With this Agreement having been duly signed and executed by the signatures of the concerned parties, the provisions contained herein, including the Preamble, Recitals and Sections One through Eight (subsections included)

RECEIVED  
BUREAU OF  
LAND MANAGEMENT  
2004 SEP 16 P 1:5  
ARIZONA  
STATE OFFICE  
PHOENIX, ARIZONA

inclusive, constitute the entire Agreement between CCLT and Beneficial Owners, who are represented respectively by the authorized signatories whose signatures are affixed hereto.

- 8.4 Execution of Agreement. This Agreement may be executed by the signatories in several counterparts, in person, via email transmission or via facsimile transmission, with any combination of all required signatures on one or more signature pages to be considered sufficient evidence of the full execution of this document. Signatures affixed hereto, either in original ink, via email transmission or via facsimile transmission, shall be considered legally binding. All previous agreements, whether oral or written, are superseded by and merged by this Agreement. Any subsequent changes shall not be binding unless reduced to writing and signed by the parties hereto.
- 8.5 Invalidation of Particular Provisions. If any clause, term or provision of this Agreement, or the application thereof to any person or circumstance shall to any extent, be invalid or unenforceable, the remainder of this Agreement, or the application of such term or provision to persons or circumstances other than those as to which it is held invalid or unenforceable, shall not be affected thereby, and each term and provision of this Agreement shall be valid and be enforced to the fullest extent permitted by law. It is the intention of the parties hereto that in lieu of each clause, term or provision of this Agreement that is illegal, invalid, or unenforceable, there be added as part of this Agreement a clause, term or provision similar to such illegal, invalid, or unenforceable clause, term or provision as may be possible and would be legal, valid, and enforceable.
- 8.6 Provisions Binding. Except as herein otherwise expressly provided, the terms hereof shall be binding upon and shall inure to the benefit of the heirs, successors, assigns and legally appointed representatives, respectively, of CCLT and Beneficial Owners.
- 8.7 Headings. The headings, section numbers and article numbers appearing in this Agreement are not intended in any manner to define, limit or describe the scope of any such section or article and are solely inserted for ready reference purposes.
- 8.8 Pronouns. As utilized in this Agreement, the singular pronouns shall include the plural, and the masculine shall include the feminine and the neutral, and vice versa, unless a contrary intent specifically appears.
- 8.9 Affirmation of Free Consent. All parties to this Agreement, being of sound mind, hereby declare, affirm and attest that they affix their signature to this document, and enter into this entire Agreement, freely and without reservation, and that they consent to the terms of this entire Agreement completely without any threat, duress or coercion, or other unwelcome compulsive force, either implied or expressed, having been directed toward them from any other party or parties, whether intrinsic or extrinsic to this Agreement.

PHOENIX, ARIZONA  
STATE OFFICE  
ARIZONA

2009 SEP 16 P 1:58

RECEIVED  
BUREAU OF  
LAND MANAGEMENT

RECEIVED  
BUREAU OF  
LAND MANAGEMENT

2004 SEP 16 P 1:58

ARIZONA  
STATE OFFICE  
PHOENIX, ARIZONA

IN WITNESS WHEREOF, the parties hereto have affixed their signatures as of the date first above written.

**BENEFICIAL OWNERS:**

\_\_\_\_\_  
Janet Brickett, Beneficial Owner

\_\_\_\_\_  
Lori Gemzer, Beneficial Owner

\_\_\_\_\_  
Scott N. Henderson, Beneficial Owner

\_\_\_\_\_  
Annette Russell, Beneficial Owner

\_\_\_\_\_  
Rachel Whiting, Beneficial Owner

*Amethyst Dawn Begley*  
\_\_\_\_\_  
Amethyst Dawn Begley, Co-Beneficial Owner

*Becky Henderson*  
\_\_\_\_\_  
Becky Henderson, Co-Beneficial Owner

\_\_\_\_\_  
Sarah Kobunski, Co-Beneficial Owner

**CCIT:**

*Lauri Wonsch-Anderson*  
\_\_\_\_\_  
Lauri Wonsch-Anderson, CEO

*Jemal Lilly*  
\_\_\_\_\_  
Jemal Lilly, President



Matt C. Henderson  
Matt Henderson, Co-Beneficial Owner

Denise Kriedeman  
Denise Kriedeman (Mother/Attorney-in-Fact for Co-Beneficial Owners  
Michael Henderson, Rachel Henderson, and Israel Joshua Henderson

RECEIVED  
BUREAU OF  
LAND MANAGEMENT

2004 SEP 16 P 1:58

ARIZONA  
STATE OFFICE  
PHOENIX, ARIZONA

**Table 1 Buck Mountains Mining Unpatented Association Placer Claims & Fee Parcel**

<u>Claim Name</u>	<u>Serial Number</u>	<u>County</u>	<u>Location</u>
Buck Mtn #1	AMC 356007	Mohave	S 22 T 15 N R 18 W NW
Buck Mtn #2	AMC 356008	Mohave	S 22 T 15 N R 18 W NE
Buck Mtn #3	AMC 356009	Mohave	S 22 T 15 N R 18 W SE
Buck Mtn #4	AMC 356010	Mohave	S 22 T 15 N R 18 W SW
Buck Mtn #5	AMC 356011	Mohave	S 24 T 15 N R 18 W NW
Buck Mtn #6	AMC 356012	Mohave	S 24 T 15 N R 18 W NE
Buck Mtn #7	AMC 356013	Mohave	S 24 T 15 N R 18 W SE
Buck Mtn #8	AMC 356014	Mohave	S 24 T 15 N R 18 W SW
Buck Mtn #9	AMC 356015	Mohave	S 26 T 15 N R 18 W NW
Buck Mtn #10	AMC 356016	Mohave	S 26 T 15 N R 18 W NE
Buck Mtn #11	AMC 356017	Mohave	S 26 T 15 N R 18 W SE
Buck Mtn #12	AMC 356018	Mohave	S 26 T 15 N R 18 W SW
Buck Mtn #13	AMC 356019	Mohave	S 34 T 15 N R 18 W NW
Buck Mtn #14	AMC 356020	Mohave	S 34 T 15 N R 18 W NE
Buck Mtn #15	AMC 356021	Mohave	S 34 T 15 N R 18 W SW
Buck Mtn #16	AMC 356022	Mohave	S 34 T 15 N R 18 W SE
Deep Canyon #13	AMC 282090	Mohave	S 12 T 15 N R 18 W NW
Deep Canyon #14	AMC 282091	Mohave	S 12 T 15 N R 18 W NE
Deep Canyon #15	AMC 282092	Mohave	S 12 T 15 N R 18 W SE
Deep Canyon #16	AMC 282093	Mohave	S 12 T 15 N R 18 W SE
Deep Canyon #17	AMC 358406	Mohave	S 14 T 15 N R 18 W NW
Deep Canyon #18	AMC 282095	Mohave	S 14 T 15 N R 18 W NE
Deep Canyon #19	AMC 282096	Mohave	S 14 T 15 N R 18 W SE
Deep Canyon #20	AMC 282097	Mohave	S 14 T 15 N R 18 W SW
Gold Gravel #1	AMC 358398	Mohave	S 4 T 15 N R 19 W NW
Gold Gravel #2	AMC 358399	Mohave	S 4 T 15 N R 19 W NE
Gold Gravel #3	AMC 358400	Mohave	S 4 T 15 N R 19 W SE
Gold Gravel #4	AMC 358401	Mohave	S 4 T 15 N R 19 W SW
Planet Placer #5	AMC 249505	Mohave	S 34 T 16 N R 19 W NW
Planet Placer #6	AMC 249506	Mohave	S 34 T 16 N R 19 W NE
Planet Placer #7	AMC 249507	Mohave	S 34 T 16 N R 19 W SE
Planet Placer #8	AMC 249508	Mohave	S 34 T 16 N R 19 W SW
Planet Placer #9	AMC 249509	Mohave	S 28 T 16 N R 19 W NW
Planet Placer #10	AMC 249510	Mohave	S 28 T 16 N R 19 W NE
Planet Placer #11	AMC 249511	Mohave	S 28 T 16 N R 19 W SE
Planet Placer #12	AMC 249512	Mohave	S 28 T 16 N R 19 W SW
Planet Placer #17	AMC 249517	Mohave	S 30 T 16 N R 19 W NW
Planet Placer #18	AMC 249518	Mohave	S 30 T 16 N R 19 W NE
Planet Placer #19	AMC 249519	Mohave	S 30 T 16 N R 19 W SE
Planet Placer #20	AMC 249520	Mohave	S 30 T 16 N R 19 W SW
Deep Canyon 40-Acres Lot 658		Mohave	S19 T 15 N R 17 W NENE

**LAST WILL AND TESTAMENT  
OF  
JERRY CECIL HENDERSON**

I, JERRY CECIL HENDERSON, a resident of Washington County, State of Utah, make this Last Will and Testament and revoke all previous wills and codicils. I intend by this will to dispose of all of my real and personal property over which I have testamentary disposition and not to exercise any power of appointment which I may have at the time of my death.

**ARTICLE I**

**STATEMENT OF FAMILY**

**Section 1.** I am not currently married, my spouse having predeceased me..

**Section 2.** I have five living adult children whose names are:

My daughter, Janet Brickett, of Arleta, California.

My daughter, Lori Gemzer, of Cedar City, Utah.

My daughter, Annette Russell, of Mesquite, Nevada.

My daughter, Rachel Whiting, of Las Vegas, Nevada.

My Son, Scott Henderson, of Sandy, Utah.

**Section 3.** I have one deceased child whose name is:

Brian C. Henderson who has left issue.

**Section 4.** I have no other children living or deceased.

ARIZONA  
STATE OFFICE  
PHOENIX, ARIZONA

2004 SEP 16 P 2:00

RECEIVED  
BUREAU OF  
LAND MANAGEMENT

Page 1

J.C.H.

ARTICLE II

PERSONAL REPRESENTATIVE

Section 1. I appoint, my daughter, Janet Brickett and my son, Scott Henderson, as my Co-Personal Representatives and direct that they may be permitted to qualify and serve without any requirement of bond. In the event either is unable or unwilling to serve in this capacity, then the one able and willing to serve may act alone as my Personal Representative, to serve without bond.

Section 2. My Personal Representative shall have all powers conferred by Title 75, Chapter 3, Part 7, of the Utah Code Annotated (1953, as amended) as presently in force or as in force at the time of my death, whichever shall be more liberal. In addition to those powers granted by statute, I grant my personal representative the following powers:

- 2.1 To sell, lease, mortgage or encumber by deed of trust the whole or any part of my Estate at either public or private sale, with or without notice, subject only to such confirmation as may be required by law.
- 2.2 To continue the operation of any business belonging to my Estate and for such time and in such manner as may be deemed advisable and in the best interest of my Estate, or to sell or liquidate said business at such time and upon such terms as is deemed advisable and in the best interest of my Estate. Any such operation, sale or liquidation shall be at the risk of my Estate and without liability on the part of my Personal Representative for any losses resulting therefrom.


ARTICLE III

EXPENSES AND TAXES

ARIZONA  
STATE OFFICE  
PHOENIX, ARIZONA

2004 SEP 16 P 2:01

RECEIVED  
BUREAU OF  
LAND MANAGEMENT

Page 2   
I.C.H.

Section 1. All taxes payable by reason of my death with respect to the property comprising my estate for death tax purposes, whether or not passing under this will, if any, and all just debts and claims against my estate, including funeral and administration expenses and expenses of my last illness, shall be paid out of my estate as soon as may be practical.

ARTICLE IV

PERSONAL PROPERTY

Section 1. I give those items of personal property, other than money, evidences of indebtedness, documents of title, and securities, and property used in trade or business in accordance with my Memorandum of Disposition of Personal Property existent at my death which shall be signed by me and describe each item and indicate the recipient. In the absence of such Memorandum of Disposition of Person Property all of my tangible personal property shall pass as part of my residuary estate.

ARTICLE V

DISPOSITION OF ESTATE

Section 1. It is my intention that all of my property and estate, including the residue and remainder thereof, real and personal, of whatsoever nature and wheresoever situated, including any property hereinbefore mentioned but not effectually disposed of, be sold and divided and distributed as follows:

- A. A one sixth interest to each of my five living children and to the issue of my deceased child.

Should any of my children predecease me or fail to survive me, I direct that

ARIZONA  
STATE OFFICE  
PHOENIX, ARIZONA

RECEIVED  
BUREAU OF  
LAND MANAGEMENT  
2004 SEP 16 P 2:01

Page 3  
J.C.H.

the portion of my estate which would have been distributed to that deceased child be distributed to his or her surviving issue by right of representation.

Section 2. Should any child predecease me without leaving issue then that child's interest shall be divided equally among those of my children who survive and those who do not survive leaving issue by right of representation.

Section 3. All of my property and estate not effectually disposed of above, I give to my heirs as determined by the laws of the State of Utah relating to descent and distribution.

#### ARTICLE VI

##### PAYMENT TO PERSONS UNDER DISABILITY

Section 1. Whenever, under the terms of this will, it is necessary to make payments or distributions of property to a person who shall be under any legal disability, then my personal representative shall make said payments or distributions to one or more of the following, in my personal representative's discretion:

- a. to a parent of the individual
- b. to a legal conservator of the individual
- c. to a legal guardian of the individual
- d. to any person having care, custody or control of the individual
- e. to the individual and my personal representative shall be fully protected in so doing.

#### ARTICLE VII

##### GENERAL PROVISIONS

Section 1. I direct that my estate not be subject to supervised administration.

Page 4

  
J.C.H.

ARIZONA  
STATE OFFICE  
PHOENIX, ARIZONA

RECEIVED  
BUREAU OF  
LAND MANAGEMENT  
2004 SEP 16 P 2:01

Section 2. This will shall be interpreted according to the laws of the State of Utah.

Section 3. If any devisee or devisees of this Will shall contest the Will, or in any manner attempt to have it declared invalid, such person or persons shall receive no benefits from or interests under this Will, and my Will shall be carried out as if such person or persons had predeceased me.

#### ARTICLE VIII

#### DEFINITIONS AND RULES OF CONSTRUCTION

Section 1. Throughout this will the masculine gender shall be deemed to include the feminine and the singular the plural and vice versa.

Section 2. Should any part, clause, provision or condition of this Will be held to be void, invalid or inoperative, then I direct that such invalidity shall not affect any other clause, provision or condition thereof, but the remainder of this will shall be effective as though such clause, provision or condition had not been contained herein.

Section 3. The titles of the Articles, in this Will are placed here for the convenience of reference only, and in the event of any conflict, the text of this instrument, rather than the titles, shall control.

Section 4. Unless otherwise provided, definition of terms shall be as provided in the Utah Uniform Probate Code in effect at the date of this will.

IN WITNESS WHEREOF, I, JERRY CECIL HENDERSON, the Testator, sign my name to this instrument this 16<sup>th</sup> day of October, 2001, and being first duly sworn, do hereby declare to the undersigned authority, that I sign and execute it as my free and voluntary act for the purposes

RECEIVED  
BUREAU OF  
LAND MANAGEMENT

2004 SEP 16 P 2:01

ARIZONA  
STATE OFFICE  
PHOENIX, ARIZONA

Page

  
J.C.H.







## FINANCIAL POWER OF ATTORNEY

KNOW ALL MEN BY THESE PRESENTS, that JERRY CECIL HENDERSON (hereinafter referred to as "Principal") has made, constituted and appointed and by these presents does make, constitute and appoint his son, Scott Henderson (hereinafter referred to as "Agent"), true and lawful attorney for Principal and in the name, place and stead of Principal. In addition, in order to provide for succession in the event my agent cannot continue to serve, he does hereby appoint the following person(s) to serve in the order specified as consecutive alternate(s) to the agent named above: my daughter, Janet Brickett.

This power is given to enable the Agent to hold and administer all of the assets of the Principal, both real estate and personal property, and this Power includes the right to perform all of the following functions: To purchase flower bonds; to form corporations; to reorganize corporations of which Principal is a stockholder; to purchase life or health insurance without the necessity of seeking court approval; to allow the Agent to make tax-free gifts of the Principal's assets; to authorize the Agent to disclaim property interests which the Principal is trustor or settlor; to buy and sell and transfer real estate and securities; and to do all other acts which the Agent deems to be in the interest of the Principal including but not limited to the following:

1. The Agent is specifically given the power to perform all of the tasks which the Principal would perform for and on behalf of the Principal and in addition thereto the Agent is given the power to act as Guardian for the Principal and the Principal hereby appoints the Agent as Guardian for the Principal during times when the Principal is incapable of acting.
2. Agent is specifically given the power to manage the financial affairs of the Principal in the event Principal is disabled, including managing real estate, personal property, collecting income, selling of assets required to meet additional expenses of the Principal, and reinvesting proceeds received from investments.
3. Agent is specifically given the power to pay bills and other obligations of Principal during any period of disability and to pay those bills on a current basis. Agent is given authority to borrow money in order to meet obligations rather than liquidate assets at depressed prices. Agent is specifically given the power to borrow from banks and insurance companies.
4. Agent is specifically given authority to continue any business which the Principal may own during any time that the Principal is disabled. Agent is specifically given the authority to continue the business and to use all assets which may be necessary to fulfill this decision, even those assets not previously committed to the business.
5. Agent is specifically given authority to create trusts to manage Principal's significant security holdings requiring professional management if the Agent believes this to be important. Agent is authorized to transfer securities to the trustee for continued management in the trust. Agent is further given authority to withdraw assets from the trust to meet the needs of the Principal. In addition, Agent is given the authority to transfer assets from the Principal's name to any revocable living trust which Principal may have established during Principal's life.

RECEIVED  
BUREAU OF  
LAND MANAGEMENT  
2004 SEP 16 P 2:01  
TAVELVILLE  
ARIZONA  
STATE OFFICE  
PHOENIX, ARIZONA



CERTIFICATION OF VITAL RECORD

STATE OF ARIZONA

ORIGINAL STATE COPY

STATE OF ARIZONA DEPARTMENT OF HEALTH SERVICES - OFFICE OF VITAL RECORDS CERTIFICATE OF DEATH

DEATH NO. D-102

NAME OF DECEASED A FIRST JERRY		B MIDDLE CECIL		C LAST HENDERSON		SEX Male	DATE OF DEATH Found August 13, 2004		
RACE (e.g. white, black, hispanic, indian, (specify tribe) etc.) White		WAS DECENDENT OF HISPANIC ORIGIN: (SPECIFY YES OR NO) No		IF YES, INDICATE MEXICAN, SPANISH, PUERTO RICAN, CUBAN, ETC.		WAS DECEASED EVER IN U.S. ARMED FORCES? (SPECIFY YES OR NO) Yes			
PLACE OF BIRTH A COUNTY Mohave		B TOWN OR CITY Lake Havasu City		C HOSPITAL OR INSTITUTION Windsor Motel		D <input type="checkbox"/> DOA <input type="checkbox"/> OP EMER <input type="checkbox"/> IN PATIENT			
DATE OF BIRTH MONTH DAY YEAR May 7, 1930		AGE (YEARS LAST BIRTHDAY) 74		IF UNDER 1 YEAR MOS DAYS		IF UNDER 1 DAY HRS. MIN		MARRIED, NEVER MARRIED, WIDOWED, DIVORCED (SPECIFY) Married	
CITY AND STATE OF BIRTH (If not in USA, name country) UT., Rockville		CITIZEN OF WHAT COUNTRY? U.S.A.		SOCIAL SECURITY NO. 529-30-9191		USUAL OCCUPATION (Give kind of work done most of working life, even if retired) Research Chemist		KIND OF BUSINESS OR INDUSTRY Mineral	
QUAL RESIDENCE A STATE Arizona		B COUNTY Mohave		C TOWN OR CITY Yucca		D ZIP CODE 86438		HOW LONG IN ARIZONA? 18.2 Years	
STREET ADDRESS OF R.F.D. 4204 Angell Road		INSIDE CITY LIMITS? (SPECIFY YES OR NO) No		ON RESERVATIONS (SPECIFY YES OR NO) No		PREVIOUS STATE OF RESIDENCE Utah		ELEMENARY SECONDARY (0-12) COLLEGE (4-4 or 5-) 1	
DECEASED'S NAME A FIRST Harold		B MIDDLE Henderson		C LAST Litisha		MOTHER'S MAIDEN NAME Dalton		80	
FORMANT'S SIGNATURE Info By: Maurine Henderson		RELATIONSHIP TO DECEASED 22 Wife		ADDRESS STREET NO CITY AND STATE ZIP CODE 14204 Angell Rd., Yucca, AZ. 86430					
TRIAL, CREMATION, BURIAL, OTHER (Specify) Cremation		DATE 08/19/04		CEMETERY OR CREMATORY - NAME/LOCATION Arizona Lietz Crematory, Lake Havasu City		EMBALMER'S SIGNATURE Unembalmed		CERT. NO. ---	
FUNERAL HOME NAME Lietz-Fraze Funeral Home		STREET ADDRESS 21 Riviera Blvd.		CITY AND STATE Lake Havasu City, Arizona		FUNERAL DIRECTOR'S SIGNATURE (Signature)		CERT. NO. 378	
TO THE BEST OF MY KNOWLEDGE, DEATH OCCURRED AT THE TIME, DATE AND PLACE AND DUE TO THE CAUSE(S) STATED. 30 SIGNATURE AND TITLE DATE SIGNED (Mo., Day, Year) 31 NAME OF ATTENDING PHYSICIAN OF OTHER THAN CERTIFIER (Type or print) 33		ON THE BASIS OF EXAMINATION AND/OR INVESTIGATION, IN MY OPINION DEATH OCCURRED AT THE TIME, DATE AND PLACE AND DUE TO THE CAUSE(S) STATED. 34 SIGNATURE AND TITLE DATE SIGNED (Mo., Day, Year) 35 August 17th, 2004 PRONOUNCED DEAD (Mo., Day, Year) 37 On August 13th 2004		HOUR OF DEATH 36 Unk. 38 8:40 A.M.					
NAME AND ADDRESS OF CERTIFIER, PHYSICIAN, MEDICAL EXAMINER OR TRIBAL LAW ENFORCEMENT AUTHORITY Dr. Harold Nelson D.O. 4788 Stackton Hill Rd Kingman, AZ		AUTHORIZED FOR CREMATION (Specify Yes or No) Yes		MEDICAL EXAMINER'S SIGNATURE (Signature)					
REG. FILE NO. 8-16-04		REG. DISTRICT 43 1368		REG. DISTRICT 45 0853		DATE RECD. IN STATE OFFICE 46			
CONDITIONS, IF ANY, LEADING TO IMMEDIATE CAUSE, ENTER UNDERLYING CAUSE (DISEASE OR INJURY) THAT RESULTED IN DEATH. LAST PART		A IMMEDIATE CAUSE (FINAL DISEASE OR CONDITION RESULTING IN DEATH) (ENTER ONLY ONE CAUSE ON EACH LINE) PROBABLE ACUTE MYOCARDIAL INFARCTION		B DUE TO OR AS A CONSEQUENCE OF: CORONARY ARTERY DISEASE		C DUE TO OR AS A CONSEQUENCE OF:		APPROXIMATE INTERVAL BETWEEN ONSET AND DEATH Min. Years	
ART II. Other significant conditions contributing to death but not resulting in the underlying cause given in Part I		AUTOPSY (Specify Yes or No) 49 No		WAS CASE REFERRED TO MEDICAL EXAMINER (Specify Yes or No) 50 Yes/cremation					
MANNER OF DEATH <input checked="" type="checkbox"/> NATURAL CAUSES <input type="checkbox"/> ACCIDENT <input type="checkbox"/> SUICIDE <input type="checkbox"/> HOMICIDE <input type="checkbox"/> PENDING INVESTIGATION <input type="checkbox"/> UNDETERMINED		DATE OF INJURY MO DAY YR 52		HOUR 53		INJURY AT WORK? (Specify Yes or No) M 54		DESCRIBE HOW INJURY OCCURRED 55	
PLACE OF INJURY (At home, farm, street, factory, office building, etc.) SPECIFY 56		WHERE LOCATED? 57		STREET ADDRESS		CITY OR TOWN		STATE	
SUPPLEMENTARY ENTRIES									

RECEIVED  
BUREAU OF LAND MANAGEMENT  
2004 SEP 16 P 2:01  
ARIZONA STATE OFFICE  
PHOENIX, ARIZONA

CERTIFIED COPY OF VITAL RECORDS

STATE OF ARIZONA COUNTY OF MOHAVE


DATE ISSUED AUG 20 2004 Patty Mead

This is a true and exact reproduction of the document officially registered and placed on file in the VITAL RECORDS SECTION, DEPARTMENT OF HEALTH SERVICES, PHOENIX, ARIZONA issued under the authority of A.R.S. 36-341, and by direction of:

PATTY MEAD MOHAVE COUNTY REGISTRAR MOHAVE COUNTY DEPARTMENT OF PUBLIC HEALTH

This copy not valid unless prepared on engraved border displaying county seal in color and raised seal of issuing agency.

143740





**icris**

Your search returned 7 records. Page 1 of 1 is displayed.

**Your Search Criteria was:**

Any Book Number; Any Page Number; Any Document Type; Show only QCD documents; Grantor is like HENDERSON JERRY or Grantee is like HENDERSON JERRY; Search from 09/03/2003; Search through 09/03/2003; Limit my results to 50 Recordings per page;



- Indicates the document may not have been proofed.

XXXXXXXX

- Displays more Detailed Information for the Index

**Client:**  
**OFFICIAL**  
**RECORDS OF**  
**MOHAVE COUNTY**  
**Title:**  
**JOAN MC CALL,**  
**MOHAVE COUNTY**  
**RECORDER**  
**Connected As:**  
**Laurie**  
**MonsonAnderson**

Fee Number	Document Code	Date	Grantor	Grantee	Legal
<a href="#">2003074579</a>	QUITCLAIM DEED	09/03/2003	BEVAN JODY BUCK MT 1 THRU 16	HENDERSON JERRY C	22 15N 18W 24 15N 18W 26 15N 18W 34 15N 18W
<a href="#">2003074580</a>	QUITCLAIM DEED	09/03/2003	BEVAN BRANDON BUCK MT 1 THRU 16	HENDERSON JERRY C	22 15N 18W 24 15N 18W 26 15N 18W 34 15N 18W
<a href="#">2003074581</a>	QUITCLAIM DEED	09/03/2003	HENDERSON HEATHER HENDERSON HEATHER B AKA BUCK MT 1 THRU 16	HENDERSON JERRY C	22 15N 18W 24 15N 18W 26 15N 18W 34 15N 18W
<a href="#">2003074582</a>	QUITCLAIM DEED	09/03/2003	HENDERSON SCOTT BUCK MT 1 THRU 16	HENDERSON JERRY C	22 15N 18W 24 15N 18W 26 15N 18W 34 15N 18W
<a href="#">2003074583</a>	QUITCLAIM DEED	09/03/2003	BRICKETT JANET BUCK MT 1 THRU 16	HENDERSON JERRY C	22 15N 18W 24 15N 18W 26 15N 18W 34 15N 18W
<a href="#">2003074584</a>	QUITCLAIM DEED	09/03/2003	BEVAN LORI BUCK MT 1 THRU 16	HENDERSON JERRY C	22 15N 18W 24 15N 18W 26 15N 18W 34 15N 18W
<a href="#">2003074585</a>	QUITCLAIM DEED	09/03/2003	HENDERSON IRIS BUCK MT 1 THRU 16	HENDERSON JERRY C	22 15N 18W 24 15N 18W 26 15N 18W 34 15N 18W

Copyright© 1999-2003 Tyler Technologies, Inc., Eagle Division, All Rights Reserved.  
 Send us your site comments and service suggestions  
[Privacy Policy](#)

RECEIVED  
 BUREAU OF  
 LAND MANAGEMENT  
 ARIZONA  
 STATE OFFICE  
 PHOENIX, ARIZONA  
 2004 SEP 16 P 2:02

When recorded, mail to:

Name: Jerry C. Henderson  
Address: 2006 N. Harbor Bridge Rd.  
City/State/Zip Code: Lake Havasu az 86402

003074579 BK 4661 PG 550  
OFFICIAL RECORDS OF MOHAVE COUNTY  
JOAN MC CALL, MOHAVE COUNTY RECORDER  
09/03/2003 08:12A PAGE 1 OF 1  
JERRY HENDERSON  
RECORDING FEE 14.00

Space above this line for Recorder's use

ARS-11-1134 A6 QUITCLAIM DEED

KNOW ALL MEN BY THESE PRESENTS:


That I(we), Jody Bevan, 67 S. 2121 W., Cedar City, UT 84720  
the undersigned, for the consideration of Ten (10) Dollars, and other valuable considerations, do hereby release,  
remise, and forever quitclaim unto Jerry C. Henderson, P.O. Box 41, Hurricane, UT 84737

all right, title and interest in that certain Property situated in Mohave County,  
State of Arizona, and described as follows: Mining claims-

Section 22 Township 15 N. Range 18 W. Buck Mt. 1 thru 4  
Section 24 Township 15 N. Range 18 W. Buck Mt. 5 thru 8  
Section 26 Township 15 N. Range 18 W. Buck Mt. 9 thru 12  
Section 34 Township 15 N. Range 18 W. Buck Mt. 13 thru 16  
AMC # 356007 thru 356022

RECEIVED  
BUREAU OF  
LAND MANAGEMENT  
2004 SEP 16 P 2:00  
ARIZONA  
STATE OFFICE  
PHOENIX, ARIZONA

IN WITNESS WHEREOF, I(we) have hereunto set my(our) hand(s) and seal this 19 day of November 2002



Jodi Bevan  
Releasor  
Releasor

State of Utah )  
County of Salt Lake ) ss.

ACKNOWLEDGMENT

On this 19<sup>th</sup> day of November, 2002, before me, the undersigned Notary Public,  
personally appeared Jodi Bevan

known to me to be the individual(s) who executed the foregoing instrument and acknowledged the same to be his(her)(their) free act and deed.

My Commission Expires: May 21, 2005 Melinda A Nordahl  
Notary Public

When recorded, mail to:

Name: Jerry C. Henderson  
Address: 4006 N. Lumber Bridge Rd.  
LHC  
City/State/Zip Code: AZ. 86404

003074580 BK 4661 PG 551  
OFFICIAL RECORDS OF MOHAVE COUNTY  
JOAN MC CALL, MOHAVE COUNTY RECORDER  
09/03/2003 08:12A PAGE 1 OF 1  
JERRY HENDERSON  
RECORDING FEE 14.00

Space above this line for Recorder's use

ARS-11-1134 Ab QUITCLAIM DEED

KNOW ALL MEN BY THESE PRESENTS:


That I(we), Brandon Bevan, 67 S. 2121 W., Cedar City, UT 84720,  
the undersigned, for the consideration of Ten (10) Dollars, and other valuable considerations, do hereby release,  
remise, and forever quitclaim unto Jerry C. Henderson, P.O. Box 41, Hurricane, UT 84737

all right, title and interest in that certain Property situated in Mohave County,  
State of Arizona, and described as follows: Mining claims-

- Section 22 Township 15 N. Range 18 W. Buck Mt. 1 thru 4
- Section 24 Township 15 N. Range 18 W. Buck Mt. 5 thru 8
- Section 26 Township 15 N. Range 18 W. Buck Mt. 9 thru 12
- Section 34 Township 15 N. Range 18 W. Buck Mt. 13 thru 16
- AMC # 356007 thru 356022

RECEIVED  
BUREAU OF  
LAND MANAGEMENT  
2001 SEP 16 P 2:02  
ARIZONA  
STATE OFFICE  
PHOENIX, ARIZONA  
19th

IN WITNESS WHEREOF, I(we) have hereunto set my(our) hand(s) and seal this 19th day of November, 2002.



[Signature]  
Releasor  
Releasor

State of Utah )  
County of Salt Lake ) ss.

ACKNOWLEDGMENT

On this 19th day of November, 2002, before me, the undersigned Notary Public,  
personally appeared Brandon Bevan

known to me to be the individual(s) who executed the foregoing instrument and acknowledged the same to be his(her)(their) free act and deed.

My Commission Expires: May 21, 2005 [Signature]  
Notary Public

When recorded, mail to:

Name: Jerry C. Henderson  
Address: 1606 N. Landon Blvd  
LHC  
City/State/Zip Code: AZ 86409

2003074581 BK 4661 PG 552  
OFFICIAL RECORDS OF MOHAVE COUNTY  
JOAN MC CALL, MOHAVE COUNTY RECORDER  
09/03/2003 08:12A PAGE 1 OF 1  
JERRY HENDERSON  
RECORDING FEE 14.00

Space above this line for Recorder's use

ARS-11-1134

Al

### QUITCLAIM DEED

#### KNOW ALL MEN BY THESE PRESENTS:

That I (we), Heather Henderson, 1603 E Nicholas Circle, Sandy, UT 84092,  
the undersigned, for the consideration of Ten (10) Dollars, and other valuable considerations, do hereby release,  
remise, and forever quitclaim unto Jerry C. Henderson, P.O. Box 41, Hurricane, UT 84737

all right, title and interest in that certain Property situated in Mohave County,  
State of Arizona, and described as follows: Mining claims-

Section 22 Township 15 N. Range 18 W. Buck Mt. 1 thru 4  
Section 24 Township 15 N. Range 18 W. Buck Mt. 5 thru 8  
Section 26 Township 15 N. Range 18 W. Buck Mt. 9 thru 12  
Section 34 Township 15 N. Range 18 W. Buck Mt. 13 thru 16  
AMC # 356007 thru 356022

RECEIVED  
BUREAU OF  
LAND MANAGEMENT  
2004 SEP 16 P 2:00  
ARIZONA  
STATE OFFICE  
PHOENIX, ARIZ

IN WITNESS WHEREOF, I (we) have hereunto set my (our) hand(s) and seal this 19<sup>th</sup> day of Sept, 2002

Heather B. Henderson  
Jerry C. Henderson  
Releasor  
Releasor

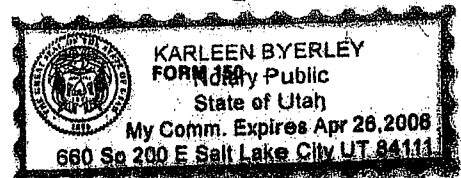
State of Utah )  
County of Salt Lake ) ss.

#### ACKNOWLEDGMENT

On this 19<sup>th</sup> day of September, 2002, before me, the undersigned Notary Public,  
personally appeared Heather B. Henderson

known to me to be the individual(s) who executed the foregoing instrument and acknowledged the same to be his (her) (their) free act and deed.

My Commission Expires: 4/26/06 Karleen Byerley  
Notary Public





When recorded, mail to:

Name: Jerry C. Henderson  
Address: 4106 N. Brandon Blvd  
LHC  
City/State/Zip Code: ARK 86404

003074582 BK 4661 PG 553  
OFFICIAL RECORDS OF MOHAVE COUNTY  
JOAN MC CALL, MOHAVE COUNTY RECORDER  
09/03/2003 08:12A PAGE 1 OF 1  
JERRY HENDERSON  
RECORDING FEE 14.00

Space above this line for Recorder's use

ARS-11-1184

A6

### QUITCLAIM DEED

#### KNOW ALL MEN BY THESE PRESENTS:

That I(we), Scott Henderson, 1603 E. Nicholas Circle, Sandy, UT 84092,  
the undersigned, for the consideration of Ten (10) Dollars, and other valuable considerations, do hereby release,  
remise, and forever quitclaim unto Jerry C. Henderson, P.O. Box 41, Hurricane, UT 84737

all right, title and interest in that certain Property situated in Mohave County,  
State of Arizona, and described as follows: Mining claims-

Section 22 Township 15 N. Range 18 W. Buck Mt. 1 thru 4  
Section 24 Township 15 N. Range 18 W. Buck Mt. 5 thru 8  
Section 26 Township 15 N. Range 18 W. Buck Mt. 9 thru 12  
Section 34 Township 15 N. Range 18 W. Buck Mt. 13 thru 16  
AMC # 356007 thru 356022

RECEIVED  
BUREAU OF  
LAND MANAGEMENT  
2004 SEP 16 P 2:02  
ARIZONA  
STATE OF ARIZONA  
PHOENIX, ARIZONA

IN WITNESS WHEREOF, I(we) have hereunto set my(our) hand(s) and seal this

19 2002



Notary Public  
Linda J. Farr  
9088 So. Wind River Dr.  
W. Jordan, Utah 84088  
My Commission Expires  
November 8, 2004  
State of Utah

Scott Henderson  
Releasor

Releasor

State of Utah )  
County of Salt Lake ) ss.

#### ACKNOWLEDGMENT

On this 27 day of Aug, 19 2002, before me, the undersigned Notary Public,  
personally appeared Scott J Henderson

known to me to be the individual(s) who executed the foregoing instrument and acknowledged the same to be  
his(her)(their) free act and deed.

My Commission Expires: 8 Nov 2004 Linda J. Farr  
Notary Public

When recorded, mail to:

Name: Jerry C. Henderson - 9021

Address: 4006 N. London Boulevard  
L.H.C.

City/State/Zip Code: AZ 86404

2003074583 BK 4661 PG 554  
OFFICIAL RECORDS OF MOHAVE COUNTY  
JOAN MC CALL, MOHAVE COUNTY RECORDER  
09/03/2003 08:12A PAGE 1 OF 1  
JERRY HENDERSON  
RECORDING FEE 14.00

Space above this line for Recorder's use

~~11-11-04~~ AL **QUITCLAIM DEED**

**KNOW ALL MEN BY THESE PRESENTS:**

That I (we), Janet Brickett, 9962 Arleta Ave., Arleta, CA 91331,  
the undersigned, for the consideration of Ten (10) Dollars, and other valuable considerations, do hereby release,  
remise, and forever quitclaim unto Jerry C. Henderson, P.O. Box 41, Hurricane, UT 84737

all right, title and interest in that certain Property situated in Mohave County,  
State of Arizona, and described as follows: Mining claims-

- Section 22 Township 15 N. Range 18 W. Buck Mt. 1 thru 4
- Section 24 Township 15 N. Range 18 W. Buck Mt. 5 thru 8
- Section 26 Township 15 N. Range 18 W. Buck Mt. 9 thru 12
- Section 34 Township 15 N. Range 18 W. Buck Mt. 13 thru 16
- AMC # 356007 thru 356022

RECEIVED  
BUREAU OF  
LAND MANAGEMENT  
2004 SEP 16 PM 7:02  
ARIZONA  
STATE OFFICE  
PHOENIX, ARIZONA

IN WITNESS WHEREOF, I (we) have hereunto set my (our) hand(s) and seal this 7<sup>th</sup> day of October, 2002

Janet Brickett  
Releasor

State of California  
County of Los Angeles

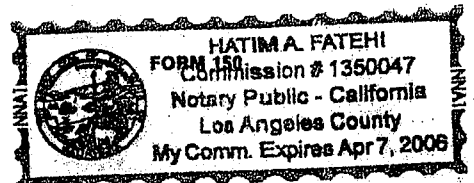
**ACKNOWLEDGMENT**

On this 7<sup>th</sup> day of October, 2002, before me, the undersigned Notary Public,  
personally appeared Janet Brickett

known to me to be the individual(s) who executed the foregoing instrument and acknowledged the same to be his (her) (their) free act and deed.

My Commission Expires: 4-7-2006

Hatunfarh  
Notary Public



When recorded, mail to:

Name: Jerry C. Henderson

Address: 4006 N. London Bridge Rd.

LHC

City/State/Zip Code: PHOENIX AZ 85004

2003074584 BK 4661 PG 555  
OFFICIAL RECORDS OF MOHAVE COUNTY  
JOAN MC CALL, MOHAVE COUNTY RECORDER  
09/03/2003 08:13A PAGE 1 OF 1  
JERRY HENDERSON  
RECORDING FEE 14.00

Space above this line for Recorder's use

ARS-11-1134 A6 QUITCLAIM DEED

KNOW ALL MEN BY THESE PRESENTS:

That I (we), Lori Bevan, 67 S. 2121 W., Cedar City, UT 84720,  
the undersigned, for the consideration of Ten (10) Dollars, and other valuable considerations, do hereby release,  
remise, and forever quitclaim unto Jerry C. Henderson, P.O. Box 41, Hurricane, UT 84737

all right, title and interest in that certain Property situated in Mohave County,  
State of Arizona, and described as follows: Mining claims-  
Section 22 Township 15 N. Range 18 W. Buck Mt. 1 thru 4  
Section 24 Township 15 N. Range 18 W. Buck Mt. 5 thru 8  
Section 26 Township 15 N. Range 18 W. Buck Mt. 9 thru 12  
Section 34 Township 15 N. Range 18 W. Buck Mt. 13 thru 16  
AMC # 356007 thru 356022

RECEIVED  
BUREAU OF  
LAND MANAGEMENT  
2001 SEP 16 P 2:02  
ARIZONA  
STATE OFFICE  
PHOENIX, ARIZONA

IN WITNESS WHEREOF, I (we) have hereunto set my (our) hand(s) and seal this 11th day of September,  
192002

Lori Bevan  
Releasor  
Releasor


State of Utah )  
County of Carbon ) ss.

ACKNOWLEDGMENT

On this 11 day of September, 192002, before me, the undersigned Notary Public,  
personally appeared Lori Bevan

known to me to be the individual(s) who executed the foregoing instrument and acknowledged the same to be  
his(her)(their) free act and deed.

My Commission Expires: 10-7-2002 Emily M. Rhodes  
Notary Public



When recorded, map to:

Name: Jerry C. Henderson  
Address: 4006 N. Lowland Bridge Rd  
LHC  
City/State/Zip Code: AZ 86404

2003074585 BK 4661 PG 556  
OFFICIAL RECORDS OF MOHAVE COUNTY  
JOAN MC CALL, MOHAVE COUNTY RECORDER  
09/03/2003 08:13A PAGE 1 OF 1  
JERRY HENDERSON  
RECORDING FEE 14.00

Space above this line for Recorder's use

ARS-11-1134

A6

### QUITCLAIM DEED

#### KNOW ALL MEN BY THESE PRESENTS:

That I(we), Iris Henderson, 190 N. 200 W., Cedar City, UT 84720,  
the undersigned, for the consideration of Ten (10) Dollars, and other valuable considerations, do hereby release,  
remise, and forever quitclaim unto Jerry C. Henderson, P.O. Box 41, Hurricane, UT 84737

all right, title and interest in that certain Property situated in Mohave County,  
State of Arizona, and described as follows: Mining claims-

- Section 22 Township 15 N. Range 18 W. Buck Mt. 1 thru 4
- Section 24 Township 15 N. Range 18 W. Buck Mt. 5 thru 8
- Section 26 Township 15 N. Range 18 W. Buck Mt. 9 thru 12
- Section 34 Township 15 N. Range 18 W. Buck Mt. 13 thru 16
- AMC # 356007 thru 356022

RECEIVED  
 BUREAU OF  
 LAND MANAGEMENT  
 2004 SEP 16 P 2:02  
 ARIZONA  
 STATE OFFICE  
 PHOENIX, ARIZONA

IN WITNESS WHEREOF, I(we) have hereunto set my(our) hand(s) and seal this 22<sup>th</sup> day of Aug  
19 2002

Iris Henderson  
Releasor  
Releasor

State of Utah )  
County of KON ) ss.

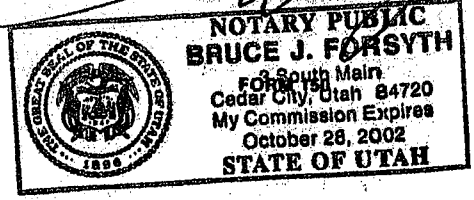
#### ACKNOWLEDGMENT

On this 23<sup>rd</sup> day of Aug, 19 2002, before me, the undersigned Notary Public,  
personally appeared Iris Henderson

known to me to be the individual(s) who executed the foregoing instrument and acknowledged the same to be  
his(her)(their) free act and deed.

My Commission Expires: 10-28-02

Bruce Forsyth  
Notary Public



**NOTICE!!**

**These documents have been scanned!**

**Do not place un-scanned documents beneath this notice!**

**Do not remove this notice from this file!**

GPO Jacket No. 560-102  
Print Order 61540  
Rise Business Services, LLC  
Job=AZ15 6/26/2019



Box Number= AZ15134



Claim Begin-End: AMC356007-AMC356022

**6 Location Notices-Amendments and Supporting Documents**



AZ15134-3

AMC356454-AMC363464

**MINING CLAIM STATUS REPORT**

Status Checked By: \_\_\_\_\_  
MTP Checked By: \_\_\_\_\_  
GEO Checked By: \_\_\_\_\_  
Preadjudication By: \_\_\_\_\_  
Final Adjudication By: AB 8/2/02

LEAD SERIAL NO AMC 356007 THROUGH AMC 356022

_____	LODE	@ \$25 = \$ _____	Location Fee
<u>10</u>	PLACER	@ \$10 = \$ _____	Service Fee curable defect
_____	MILL SITE	@ \$100 = \$ _____	Claim Maintenance Fee
_____	TUNNEL SITE	\$ _____	<b>TOTAL FEES</b>
_____	ASSOCIATION	\$ _____	Copy Fees,
_____	PLACER	\$ _____	Overage <input type="checkbox"/> Shortage <input type="checkbox"/>
		\$ <u>2160.00</u>	<b>TOTAL RECEIVED</b>

OVER THE-COUNTER:  MAIL:  Timely Filed: YES  NO

**LEGAL DESCRIPTION:**

T <u>15N</u>	R <u>18W</u>	S <u>22, 24, 26, 34</u>	T _____	R _____	S _____
T _____	R _____	S _____	T _____	R _____	S _____
T _____	R _____	S _____	T _____	R _____	S _____
T _____	R _____	S _____	T _____	R _____	S _____

GENERAL JURISDICTION: BLM  or NATIONAL FOREST  \_\_\_\_\_  
Name

SPLIT ESTATE LAND SX  PX  SRHE  OTHER  \_\_\_\_\_  
Specify

WILDERNESS AREA (WA): \_\_\_\_\_  
Specify

CLAIMS SUBJECT TO PL 359: YES  NO

PROPER NOTICE FILED IF LOCATING ON SRHE: YES  NO

COMMENTS: \_\_\_\_\_  
\_\_\_\_\_  
\_\_\_\_\_  
\_\_\_\_\_

STATUS: PARTIALLY VOID  VOID

PRIVATE MINERALS  WITHDRAWN  OTHER

COMMENTS: \_\_\_\_\_  
\_\_\_\_\_  
\_\_\_\_\_  
\_\_\_\_\_  
\_\_\_\_\_  
\_\_\_\_\_  
\_\_\_\_\_  
\_\_\_\_\_  
\_\_\_\_\_

When Recorded Return Document to:

GOLDEN BUCK GROUP, LLC  
Post Office Box 292  
Lake Havasu City, AZ 86405-0292

**AMENDED LOCATION NOTICE FOR PLACER MINING CLAIM**

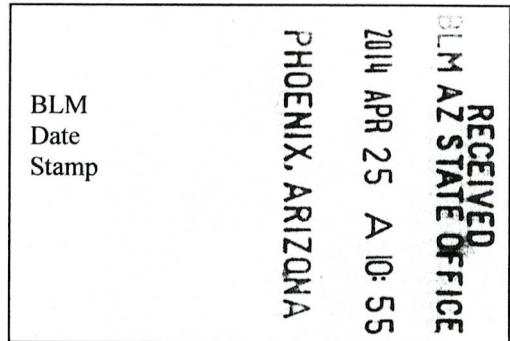
NOTICE IS HEREBY GIVEN that the Buck Mtn #1 (AMC356007)

Amended claim location has been Amended by

Golden Buck Group, LLC

whose current mailing address is Post Office Box 292

Lake Havasu City, AZ 86405-0292



The general course of this Amended claim is East to West and it is situated in Mohave County, Arizona.

This Amended claim is 1,320 feet in length and 660 feet in width. This Amended claim runs from the location monument located at the Northeast corner of the claim on which this location AMENDED notice is posted, 1,320 feet in a Westerly direction to the Northwest corner, 660 feet in a Southerly direction to the Southwest corner, 1,320 feet in a Easterly direction to the Southeast corner and 660 feet in a Northerly direction to the Northeast corner.

This Amended claim is marked by four monuments, one at each corner of the claim.

The location monument on which this Amendment notice is posted is situated within Section 22, Township 15 North, Range 18 West, Gila Salt River Base and Meridian, Arizona.

This Amended claim encompasses the following legal subdivision: N/2NW/4NW/4 of Section 22, Township 15 North, Range 18 West, Gila Salt River Base and Meridian, Arizona.

The locality of this Amended claim with reference to some natural object or permanent monument and additional information (if any) concerning its locality is as follows: Located By Legal Subdivision As Described Above.

This Amended location is made for the purposes of adjusting the boundaries of said claim or correcting any defects which may exist in the original location or the record thereof, hereby waiving no rights acquired under and by virtue of said original location.

A map, plat or sketch is attached hereto containing the information pursuant to A.R.S. § 27-203.

DATED AND POSTED on the ground this 19th day of April, 2014

LOCATOR (s) SIGNATURE *Laura Jensen Anderson* AGENT



When Recorded Return Document to:

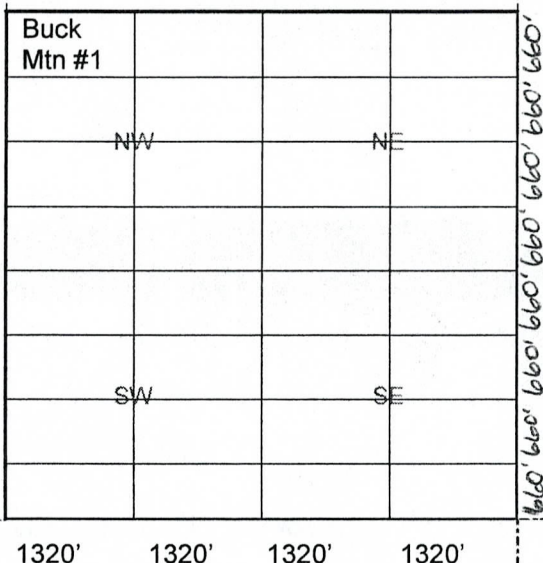
GOLDEN BUCK GROUP, LLC  
Post Office Box 292  
Lake Havasu City, AZ 86405-0292

**AMENDED MINING CLAIM MAP**

1 mile

Lode ( ) Placer ( x )  
Millsite ( )  
Tunnelsite ( )

1 mile



RECEIVED  
M AZ STATE OFFICE  
2014 APR 25 A 10: 55  
PHOENIX, ARIZONA

Scale : 1" = 2000 feet

1. The above map depicts the Buck Mtn #1 (AMC3560007) Amended mining claim, which is located in Section 22, Township 15 North, Range 18 West, Gila Salt River Base and Meridian, Mohave County, Arizona showing the course and distance to a public land survey monument or to a prominent natural object.

2. The type of corner and location monuments used are as follows: Rebar and PVC 1 1/2" x 4'

3. The bearings and distances in degrees and feet between claim corners are as depicted on the map.

4. If the Amended claim is a placer or millsite claim conforming to the public land survey, the legal description of the claim is N/2NW/4NW/4 of Section 22, Township 15 North, Range 18 West, Gila Salt River Base and Meridian, Mohave County, Arizona.

FILE FOR VAN



STATE OF ARIZONA, } ss. I hereby certify that the within inst  
 County of \_\_\_\_\_  
 In Docket No. \_\_\_\_\_ Page \_\_\_\_\_



INDEXED  
 2002001875 BK 3959 PG 798  
 OFFICIAL RECORDS OF MOHAVE COUNTY  
 JOAN MC CALL, MOHAVE COUNTY RECORDER  
 01/11/2002 11:24A PAGE 1 OF 2  
 JERRY C HENDERSON  
 RECORDING FEE 14.00  
 MICROFILMED

When recorded mail to:

Jerry C. Henderson  
 440 W 170 S #83-15  
 La Verkin UT 84745

Witness my l

County Recorder

Fee: \$

By \_\_\_\_\_

Deputy Recorder

## NOTICE OF MINING CLAIM LOCATION

1.  Location  Amendment  Relocation  
 2.  Placer  Lode  Millsite  Tunnelsite

3. The name and address of the Locator is

Jerry C. Henderson - 440 W 170 S La Verkin UT 84745  
This Henderson 190 N. 200 W. Cedar City UT 84720  
Scott Henderson 1603 E Millers Canyon UT 84722  
Heather Henderson " " " "  
Lori Bevan 675 E Millers Canyon City UT 84720  
Bevan Bevan " " " "  
Jerry Henderson " " " "  
Garret Baugh 9962 Arleta Ave, Arleta, Cal. 94731

4. The name of the claim is Buck Mt #1

5. The date of the location is Dec 31, 2001

6. The claim is 2640 feet long and 2640 feet wide. The distance from the location monument to each end of the claim is 2620 feet in a Westerly direction and 2640 feet in a Northerly direction.

7. The general course of the claim is from the South to the North

8. The location of the claim is in Section 22, Township 19N Range 18W


G&SRB&M. Mining District, Mohave County, Arizona.

10. The location of the claim with reference to a natural object or permanent monument is at the center of the Sec. 22. Then go west 2640 ft. Then go North 2640 ft. Then go East 2640 ft. Then go South 2640 ft. To the point of the beginning.

356007  
 2002 FEB 22 A 9 11

Date Dec 31, 2001

Jerry C. Henderson  
 Signature



Forms Inc. • P.O. Box 1100 • La Jolla, CA 92016 • US 800 854 1000 • CA 602 542 671

State of Utah  
 County of Washington  
 On This 31st day of December, 2001, Jerry C. Henderson, personally appeared before me, proved to me on the basis of satisfactory evidence to be the person whose name is subscribed to on this instrument, and acknowledged that he executed the same.

Notary Public Stephanie Rowley

RECORDER'S MEMO Legibility  
 Questionable For Good Reproduction

ANC 356007

MAP

One inch = One thousand feet

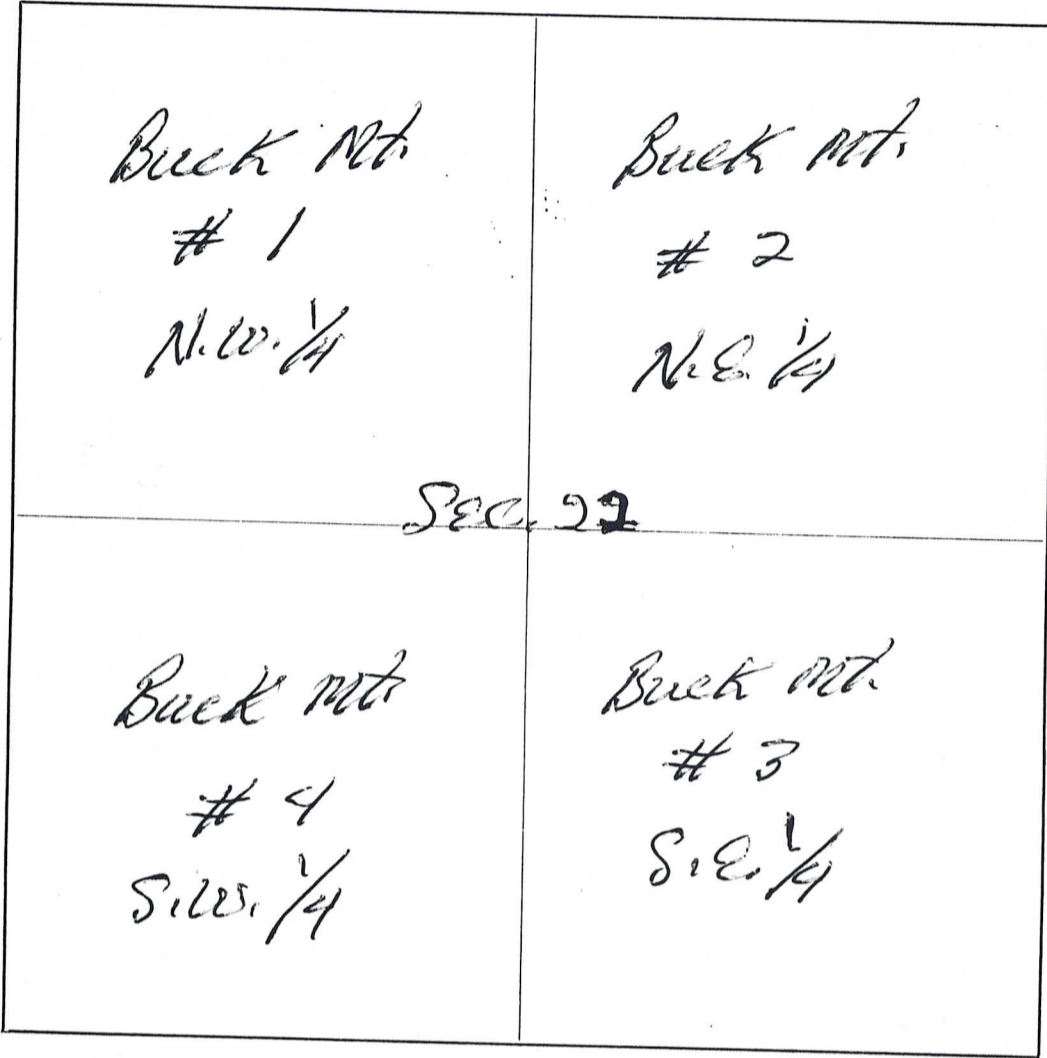
North Arrow



ONE MILE

ONE MILE

640 ACRES



Section 22 Range 18 W. Township 15 N., G&SRB&M


Date Dec. 31, 2001

*Jerry C. Henderson*  
Signature

State of Utah  
County of Washington

On this 31st day of December, 2001, Jerry C. Henderson, personally appeared before me, proved to me on the basis of satisfactory evidence to be the person whose name is subscribed to on this instrument, and acknowledged that he executed the same.

Notary Public  
*Stephanie Rowley*



2002 FEB 22 A 9:19  
LAND MANAGEMENT  
BOARD

MC 356007

When Recorded Return Document to:

GOLDEN BUCK GROUP, LLC  
Post Office Box 292  
Lake Havasu City, AZ 86405-0292

**AMENDED LOCATION NOTICE FOR PLACER MINING CLAIM**

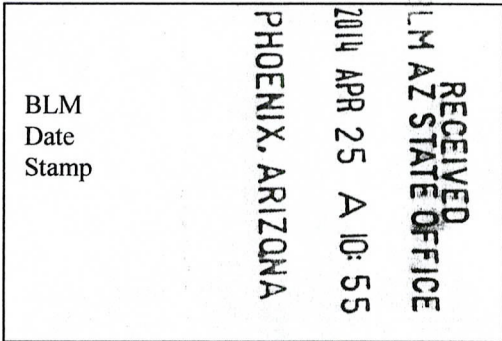
NOTICE IS HEREBY GIVEN that the Buck Mtn #2 (AMC356008)

Amended claim location has been Amended by

Golden Buck Group, LLC

whose current mailing address is Post Office Box 292

Lake Havasu City, AZ 86405-0292



The general course of this Amended claim is East to West and it is situated in Mohave County, Arizona.

This Amended claim is 1,320 feet in length and 660 feet in width. This Amended claim runs from the location monument located at the Northeast corner of the claim on which this location AMENDED notice is posted, 1,320 feet in a Westerly direction to the Northwest corner, 660 feet in a Southerly direction to the Southwest corner, 1,320 feet in a Easterly direction to the Southeast corner and 660 feet in a Northerly direction to the Northeast corner.

This Amended claim is marked by four monuments, one at each corner of the claim.

The location monument on which this Amendment notice is posted is situated within Section 22, Township 15 North, Range 18 West, Gila Salt River Base and Meridian, Arizona.

This Amended claim encompasses the following legal subdivision: N/2NW/4NE/4 of Section 22, Township 15 North, Range 18 West, Gila Salt River Base and Meridian, Arizona.

The locality of this Amended claim with reference to some natural object or permanent monument and additional information (if any) concerning its locality is as follows: Located By Legal Subdivision As Described Above.


This Amended location is made for the purposes of adjusting the boundaries of said claim or correcting any defects which may exist in the original location or the record thereof, hereby waiving no rights acquired under and by virtue of said original location.

A map, plat or sketch is attached hereto containing the information pursuant to A.R.S. § 27-203.

DATED AND POSTED on the ground this 19th day of April, 20 14.

LOCATOR (s) SIGNATURE Laurie H. Anderson

AGENT: AT



When Recorded Return Document to:

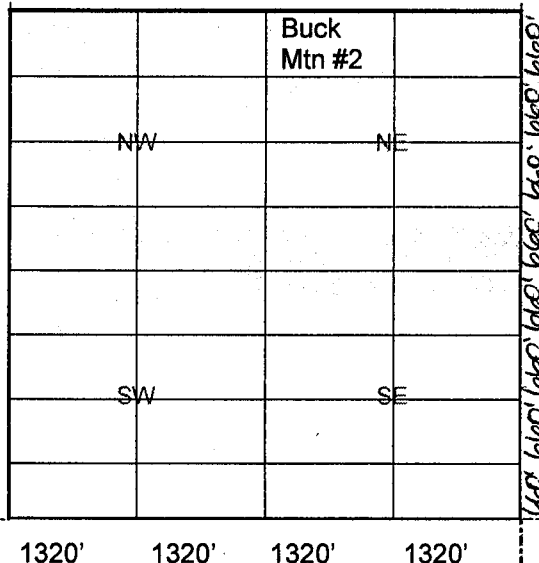
GOLDEN BUCK GROUP, LLC  
Post Office Box 292  
Lake Havasu City, AZ 86405-0292

**AMENDED MINING CLAIM MAP**

1 mile

Lode ( ) Placer ( x )  
Millsite ( )  
Tunnelsite ( )

1 mile



RECEIVED  
MIMAZ STATE OFFICE  
2014 APR 25 A 10:55  
PHOENIX, ARIZONA

Scale : 1" = 2000 feet

1. The above map depicts the Buck Mtn #2 (AMC3560008) Amended mining claim, which is located in Section 22, Township 15 North, Range 18 West, Gila Salt River Base and Meridian, Mohave County, Arizona showing the course and distance to a public land survey monument or to a prominent natural object.

2. The type of corner and location monuments used are as follows: Rebar and PVC 1 1/2" x 4'

3. The bearings and distances in degrees and feet between claim corners are as depicted on the map.

4. If the Amended claim is a placer or millsite claim conforming to the public land survey, the legal description of the claim is N/2NW/4NE/4 of Section 22, Township 15 North, Range 18 West, Gila Salt River Base and Meridian, Mohave County, Arizona.

STATE OF ARIZONA,  
County of \_\_\_\_\_

I hereby certify that the within inst.



DEXED

2002001876 BK 3959 PG 800  
OFFICIAL RECORDS OF MOHAVE COUNTY  
JOAN MC CALL, MOHAVE COUNTY RECORDER  
01/11/2002 11:25A PAGE 1 OF 1  
JERRY C HENDERSON  
RECORDING FEE 14.00

In Docket No. \_\_\_\_\_ Page \_\_\_\_\_

When recorded mail to:

Jerry C. Henderson  
440 W 170 S #83-15  
La Verkin UT 84745

Witness my li

County Recorder

Fee: \$

By \_\_\_\_\_

Deputy Recorder

MICROFILMED

# NOTICE OF MINING CLAIM LOCATION

- 1.  Location  Amendment  Relocation
- 2.  Placer  Lode  Millsite  Tunnelsite

3. The name and address of the Locator is  
Jerry C. Henderson - 440 W 170 S, La Verkin UT 84745  
This Henderson 190 N. 200 W. Cedar City UT 84720  
Scott Henderson 1603 E. Millers Circle Sandy UT 84072  
Heather Henderson " " " "  
Lori Bevan 675 S 1110 W Cedar City UT 84720

4. The name of the claim is Buck Mt #2

5. The date of the location is Dec 31 2001

6. The claim is 2640 feet long and 2640 feet wide. The distance from the location monument to each end of the claim is 2620 feet in a Northerly direction and 2640 feet in a Easterly direction.

7. The general course of the claim is from the North to the South


8. The location of the claim is in Section 22, Township 15 N. Range 18 W.

G&SRB&M. \_\_\_\_\_ Mining District, Mohave County, Arizona.

10. The location of the claim with reference to a natural object or permanent monument is at the center of Sec. 22. Then go North 2640 Ft. Then go East 2640 Ft. then go South 264 Ft. Then go west 2640 Ft. to the point of beginning.

Date Dec 31 2001

Jerry C. Henderson  
Signature



State of Utah Forms Inc. • P.O. Box 1100 • La Jolla, CA 92016 • US 800 854 1000 • CA 600 542 611  
County of Washington

On this 31st day of December, 2001, personally appeared before me, Jerry C. Henderson, proved to me on the basis of satisfactory evidence to be the person whose name is subscribed to on this instrument, and acknowledged that he executed the same.

Notary Public Stephanie Rowley

RECORDER'S MEMO Legibility  
Questionable For Good Reproduction

AMC 356008

When Recorded Return Document to:

GOLDEN BUCK GROUP, LLC  
Post Office Box 292  
Lake Havasu City, AZ 86405-0292

**AMENDED LOCATION NOTICE FOR PLACER MINING CLAIM**

NOTICE IS HEREBY GIVEN that the Buck Mtn #3 (AMC356009)  
Amended claim location has been Amended by  
Golden Buck Group, LLC  
whose current mailing address is Post Office Box 292  
Lake Havasu City, AZ 86405-0292

RECEIVED  
BLM AZ STATE OFFICE  
2014 APR 25 A 10:55  
PHOENIX, ARIZONA  
BLM  
Date  
Stamp

The general course of this Amended claim is East to West and it is situated in  
Mohave County, Arizona.

This Amended claim is 1,320 feet in length and 660 feet in width. This Amended claim runs from  
the location monument located at the Northeast corner of the claim on which this location AMENDED notice is  
posted, 1,320 feet in a Westerly direction to the Northwest corner, 660 feet in a Southerly  
direction to the Southwest corner, 1,320 feet in a Easterly direction to the  
Southeast corner and 660 feet in a Northerly direction to the Northeast corner.

This Amended claim is marked by four monuments, one at each corner of the claim.

The location monument on which this Amendment notice is posted is situated within  
Section 22, Township 15 North, Range 18 West, Gila Salt River Base and Meridian, Arizona.

This Amended claim encompasses the following legal subdivision: N/2NW/4SE/4 of  
Section 22, Township 15 North, Range 18 West, Gila Salt River Base and Meridian, Arizona.

The locality of this Amended claim with reference to some natural object or permanent monument and  
additional information (if any) concerning its locality is as follows: Located By Legal Subdivision As Described  
Above.

This Amended location is made for the purposes of adjusting the boundaries of said claim or correcting any  
defects which may exist in the original location or the record thereof, hereby waiving no rights acquired under  
and by virtue of said original location.

A map, plat or sketch is attached hereto containing the information pursuant to A.R.S. § 27-203.

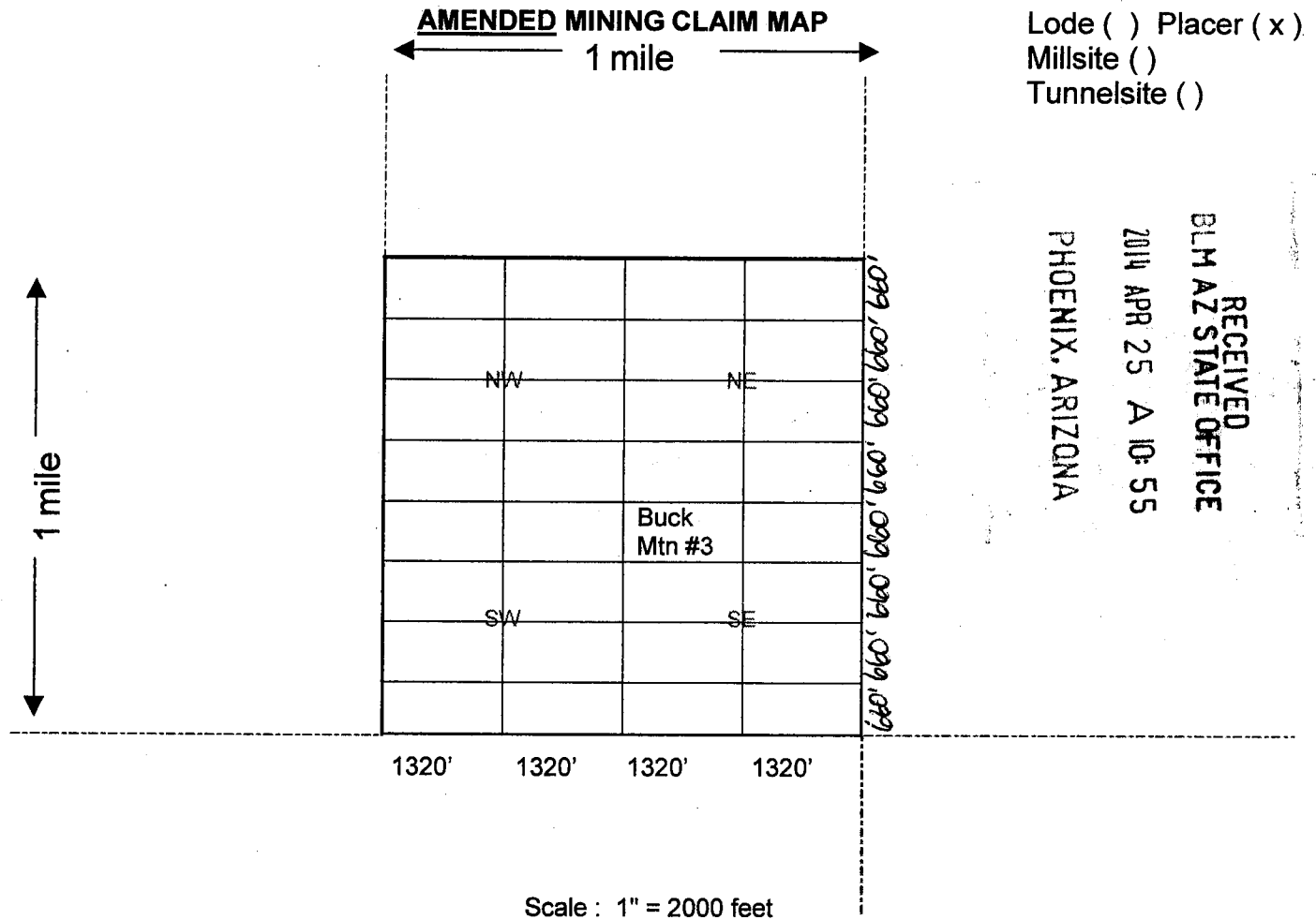
DATED AND POSTED on the ground this 19th day of April, 20 14.

LOCATOR (s) SIGNATURE *Laura Anderson* AGENT AJ

ENTERED  
APR 23 2014  
BY: AJ

When Recorded Return Document to:

GOLDEN BUCK GROUP, LLC  
Post Office Box 292  
Lake Havasu City, AZ 86405-0292



1. The above map depicts the Buck Mtn #3 (AMC3560009) Amended mining claim, which is located in Section 22, Township 15 North, Range 18 West, Gila Salt River Base and Meridian, Mohave County, Arizona showing the course and distance to a public land survey monument or to a prominent natural object.

2. The type of corner and location monuments used are as follows: Rebar and PVC 1 1/2" x 4'

3. The bearings and distances in degrees and feet between claim corners are as depicted on the map.

4. If the Amended claim is a placer or millsite claim conforming to the public land survey, the legal description of the claim is N/2NW/4SE/4 of Section 22, Township 15 North, Range 18 West, Gila Salt River Base and Meridian, Mohave County, Arizona.

STATE OF ARIZONA,

County of \_\_\_\_\_

In Docket No. \_\_\_\_\_

I hereby certify that the within instrument was filed and recorded

File No.: \_\_\_\_\_

Page \_\_\_\_\_



INDEXED

2002001877 BK 3959 PG 801  
OFFICIAL RECORDS OF MOHAVE COUNTY  
JOAN MC CALL, MOHAVE COUNTY RECORDER  
01/11/2002 11:25A PAGE 1 OF 1  
JERRY C HENDERSON  
RECORDING FEE 14.00

MICROFILMED

When recorded mail to:

Jerry C. Henderson  
440 W 170 S #83-15  
La Verkin UT 84745

Witness my \_\_\_\_\_

By \_\_\_\_\_

Deputy Recorder

# NOTICE OF MINING CLAIM LOCATION

- 1.  Location  Amendment  Relocation
- 2.  Placer  Lode  Millsite  Tunnelsite

3. The name and address of the Locator is

Jerry C. Henderson - 440 W 170 S, La Verkin UT 84745  
This Henderson 190 N. 200 W. Cedar City, UT 84720  
Scott Henderson 1603 E. Millers Canyon UT 84012  
Heather Henderson " " " "  
Lori Bevan 675 S. 111 W. Cedar City, UT 84720  
Brandon Bevan " " " "  
Joby Bevan " " " "  
Garret Buckett 9963 Arleta Ave, Arleta, Cal. 94731

4. The name of the claim is Buck Mt #3

5. The date of the location is Dec 31, 2001

6. The claim is 2640 feet long and 2640 feet wide. The distance from the location monument to each end of the claim is 2620 feet in a Southerly direction and 2640 feet in a Easterly direction.

7. The general course of the claim is from the South to the North

8. The location of the claim is in Section 27, Township 10N, Range 18W

G&SRB&M. Mining District, Mohave County, Arizona.

10. The location of the claim with reference to a natural object or permanent monument is at the center of Sec. 22 go East 2640 Ft. Then go South 2640 Ft. Then go west 2640 Ft. Then go North 2640 Ft. To the point of beginning.

Date Dec 31, 2001

Jerry C. Henderson  
Signature

RECORDER'S MEMO Legibility  
Questionable For Good Reproduction

ANC 356009

2002 FEB 22 9:16 AM  
L. J. HENDERSON

On this 31st day of December, 2001, personally appeared before me, Jerry C. Henderson, proved to me on the basis of satisfactory evidence to be the person whose name is subscribed to on this instrument, and acknowledged that he executed the same.

Notary Public  
Stephanie Rowley

NOTARY PUBLIC  
STEPHANIE ROWLEY  
835 S. Bluff St.  
St. George, UT 84770  
COMMISSION EXPIRES  
JAN. 15, 2002  
STATE OF UTAH



When Recorded Return Document to:

GOLDEN BUCK GROUP, LLC  
Post Office Box 292  
Lake Havasu City, AZ 86405-0292

**AMENDED LOCATION NOTICE FOR PLACER MINING CLAIM**

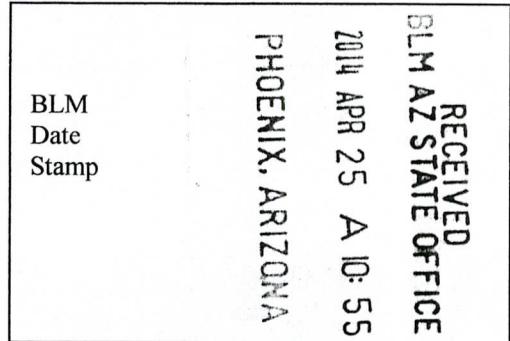
NOTICE IS HEREBY GIVEN that the Buck Mtn #4 (AMC356010)

Amended claim location has been Amended by

Golden Buck Group, LLC

whose current mailing address is Post Office Box 292

Lake Havasu City, AZ 86405-0292



The general course of this Amended claim is East to West and it is situated in Mohave County, Arizona.

This Amended claim is 1,320 feet in length and 660 feet in width. This Amended claim runs from the location monument located at the Northeast corner of the claim on which this location AMENDED notice is posted, 1,320 feet in a Westerly direction to the Northwest corner, 660 feet in a Southerly direction to the Southwest corner, 1,320 feet in a Easterly direction to the Southeast corner and 660 feet in a Northerly direction to the Northeast corner.

This Amended claim is marked by four monuments, one at each corner of the claim.

The location monument on which this Amendment notice is posted is situated within Section 22, Township 15 North, Range 18 West, Gila Salt River Base and Meridian, Arizona.

This Amended claim encompasses the following legal subdivision: N/2NW/4SW/4 of Section 22, Township 15 North, Range 18 West, Gila Salt River Base and Meridian, Arizona.

The locality of this Amended claim with reference to some natural object or permanent monument and additional information (if any) concerning its locality is as follows: Located By Legal Subdivision As Described Above.

This Amended location is made for the purposes of adjusting the boundaries of said claim or correcting any defects which may exist in the original location or the record thereof, hereby waiving no rights acquired under and by virtue of said original location.

A map, plat or sketch is attached hereto containing the information pursuant to A.R.S. § 27-203.

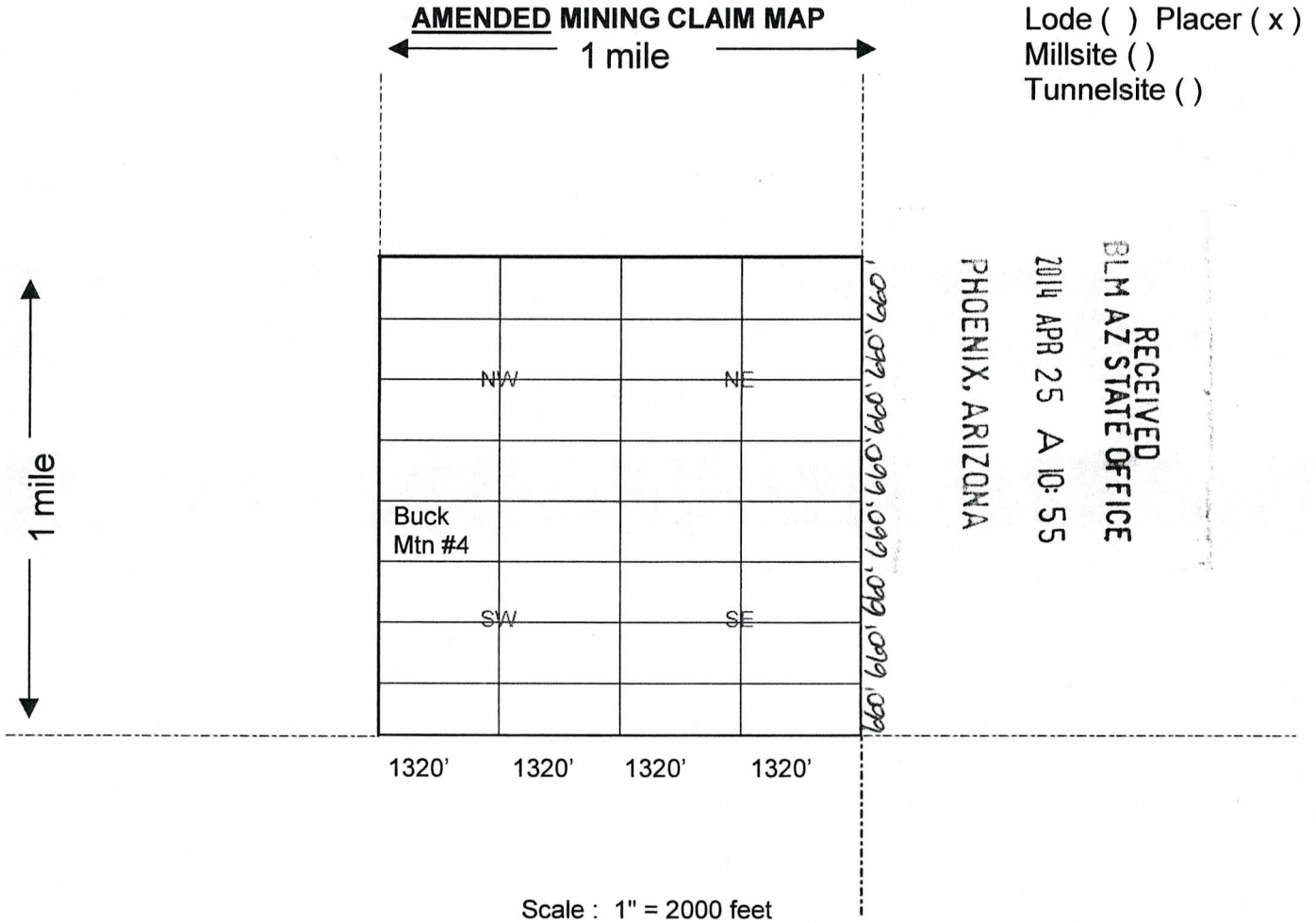
DATED AND POSTED on the ground this 19th day of April, 20 14

LOCATOR (s) SIGNATURE Laura Peterson Anderson AGENT



When Recorded Return Document to:

GOLDEN BUCK GROUP, LLC  
Post Office Box 292  
Lake Havasu City, AZ 86405-0292



1. The above map depicts the Buck Mtn #4 (AMC3560010) Amended mining claim, which is located in Section 22, Township 15 North, Range 18 West, Gila Salt River Base and Meridian, Mohave County, Arizona showing the course and distance to a public land survey monument or to a prominent natural object.

2. The type of corner and location monuments used are as follows: Rebar and PVC 1 1/2" x 4'

3. The bearings and distances in degrees and feet between claim corners are as depicted on the map.

4. If the Amended claim is a placer or millsite claim conforming to the public land survey, the legal description of the claim is N/2NW/4SW/4 of Section 22, Township 15 North, Range 18 West, Gila Salt River Base and Meridian, Mohave County, Arizona.

STATE OF ARIZONA, } ss. I hereby certify that the within inst  
 County of \_\_\_\_\_  
 In Docket No. \_\_\_\_\_, Page \_\_\_\_\_



DEXED  
 2002001878 BK 3959 PG 802  
 OFFICIAL RECORDS OF MOHAVE COUNTY  
 JOAN MC CALL, MOHAVE COUNTY RECORDER  
 01/11/2002 11:25A PAGE 1 OF 1  
 JERRY C HENDERSON  
 RECORDING FEE 14.00

MICROFILMED

When recorded mail to:

Jerry C. Henderson  
 440 W 170 S #83-15  
 La Verkin UT 84745

Witness my h.

County Recorder

Fee: \$

By

Deputy Recorder

## NOTICE OF MINING CLAIM LOCATION

1.  Location  Amendment  Relocation  
 2.  Placer  Lode  Millsite  Tunnelsite

3. The name and address of the Locator is

Jerry C. Henderson - 440 W 170 S La Verkin UT 84745  
~~This Henderson 190 N. 200 W. Cedar City UT 84720~~  
~~Scott Henderson 1603 E. Williams Clark Fork UT 84042~~  
~~Heather Henderson~~  
~~Lori Bevan 675 3111 Cedar City UT 84720~~  
~~Brandon Bevan~~  
~~Judy Bevan~~  
Jared Barrett 9962 Colata Ave, Colata, Cal. 95311

4. The name of the claim is Buck Mt #4

5. The date of the location is Dec 21, 2001

6. The claim is 2640 feet long and 2640 feet wide The distance from the Location monument to each end of the claim is 2620 feet in a Southerly direction and 2640 feet in a Westerly direction.

7. The general course of the claim is from the East to the West

8. The location of the claim is in Section 22, Township 15N. Range 18W.

G&SRB&M. Mining District. Nohave County, Arizona.

10. The location of the claim with reference to a natural object or permanent monument is at the center of Sec. 22 then go South 2640 Ft. then go West 2640 Ft. then go North 2640 Ft. then go East 2640 Ft. To the point of beginning

Date Dec 31, 2001

Jerry C. Henderson  
 Signature

RECORDER'S MEMO Legibility  
 Questionable For Good Reproduction

AMC 356010

State of Utah Forms Inc. • P.O. Box 1100 • La Jolla, CA 92038 • US 800 854 1000 • CA 800 542 6712 / Form 39  
 County of Washington  
 On this 31st day of December, 2001, personally appeared before me, Jerry C. Henderson, proved to me on the basis of satisfactory evidence to be the person whose name is subscribed to on this instrument, and acknowledged that he executed the same.

Notary Public Stephanie Rowley

NOTARY PUBLIC  
 STEPHANIE ROWLEY  
 835 S. Bluff St.  
 St. George, UT 84770  
 COMMISSION EXPIRES  
 JAN. 15, 2002  
 STATE OF UTAH

When Recorded Return Document to:

GOLDEN BUCK VENTURES, LLC  
Post Office Box 292  
Lake Havasu City, AZ 86405-0292

**AMENDED LOCATION NOTICE FOR PLACER MINING CLAIM**


NOTICE IS HEREBY GIVEN that the Buck Mtn #5 (AMC356011)

Amended claim location has been Amended by

Golden Buck Ventures, LLC

whose current mailing address is Post Office Box 292

Lake Havasu City, AZ 86405-0292



The general course of this Amended claim is East to West and it is situated in Mohave County, Arizona.

This Amended claim is 1,320 feet in length and 660 feet in width. This Amended claim runs from the location monument located at the Northeast corner of the claim on which this location AMENDED notice is posted, 1,320 feet in a Westerly direction to the Northwest corner, 660 feet in a Southerly direction to the Southwest corner, 1,320 feet in a Easterly direction to the Southeast corner and 660 feet in a Northerly direction to the Northeast corner.

This Amended claim is marked by four monuments, one at each corner of the claim.

The location monument on which this Amendment notice is posted is situated within

Section 24, Township 15 North, Range 18 West, Gila Salt River Base and Meridian, Arizona.

This Amended claim encompasses the following legal subdivision: N/2NW/4NW/4 of

Section 24, Township 15 North, Range 18 West, Gila Salt River Base and Meridian, Arizona.

The locality of this Amended claim with reference to some natural object or permanent monument and additional information (if any) concerning its locality is as follows: Located By Legal Subdivision As Described Above.

This Amended location is made for the purposes of adjusting the boundaries of said claim or correcting any defects which may exist in the original location or the record thereof, hereby waiving no rights acquired under and by virtue of said original location.

A map, plat or sketch is attached hereto containing the information pursuant to A.R.S. § 27-203.

DATED AND POSTED on the ground this 17th day of April, 20 14

LOCATOR (s) SIGNATURE [Signature] AGENT



When Recorded Return Document to:

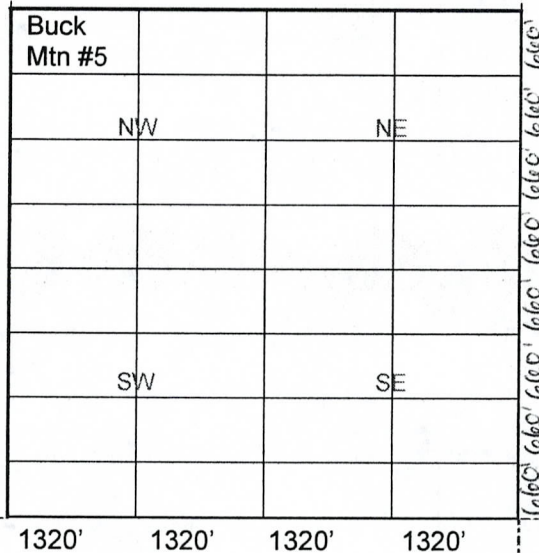
GOLDEN BUCK VENTURES, LLC  
Post Office Box 292  
Lake Havasu City, AZ 86405-0292

**AMENDED MINING CLAIM MAP**

← 1 mile →

Lode ( ) Placer ( x )  
Millsite ( )  
Tunnelsite ( )

↑ 1 mile ↓



RECEIVED  
BLM AZ STATE OFFICE  
2014 APR 25 A 10:55  
PHOENIX, ARIZONA

Scale : 1" = 2000 feet

1. The above map depicts the Buck Mtn #5 (AMC3560011) Amended mining claim, which is located in Section 24, Township 15 North, Range 18 West, Gila Salt River Base and Meridian, Mohave County, Arizona showing the course and distance to a public land survey monument or to a prominent natural object.

2. The type of corner and location monuments used are as follows: Rebar and PVC 1 1/2" x 4'

3. The bearings and distances in degrees and feet between claim corners are as depicted on the map.

4. If the Amended claim is a placer or millsite claim conforming to the public land survey, the legal description of the claim is N/2NW/4NW/4 of Section 24, Township 15 North, Range 18 West, Gila Salt River Base and Meridian, Mohave County, Arizona.



STATE OF ARIZONA, } ss. I hereby certify that the within instr  
 County of \_\_\_\_\_  
 In Docket No. \_\_\_\_\_ Page \_\_\_\_\_



DEXED  
 2002001879 BK 3959 PG 803  
 OFFICIAL RECORDS OF MOHAVE COUNTY  
 JOAN MC CALL, MOHAVE COUNTY RECORDER  
 01/11/2002 11:25A PAGE 1 OF 2  
 JERRY C HENDERSON  
 RECORDING FEE 14.00

MICROFILMED

When recorded mail to:

Jerry C. Henderson  
 440 W 170 S #83-15  
 La Verkin UT 84745

Witness my h.

County Recorder

Fee: \$

By \_\_\_\_\_

Deputy Recorder

## NOTICE OF MINING CLAIM LOCATION

1.  Location  Amendment  Relocation  
 2.  Placer  Lode  Millsite  Tunnelsite

3. The name and address of the Locator is

Jerry C. Henderson - 440 W 170 S La Verkin UT 84745  
This Henderson 190 N. 200 W. Cedar City UT 84720  
Scott Henderson 1603 E. Williams Cedar Valley UT 84002  
Heather Henderson " " " "  
Lori Bevan 675 E. 11100 Cedar City UT 84720  
Janet Bevan " " " "  
Janet Bevan 9962 Aleta Ave, Aleta, Cal. 9591

4. The name of the claim is Buck Mt # 5

5. The date of the location is Dec 31, 2001

6. The claim is 2640 feet long and 2640 feet wide. The distance from the Location monument to each end of the claim is 2620 feet in a westerly direction and 2640 feet in a Northeasterly direction.

7. The general course of the claim is from the North to the South

8. The location of the claim is in Section 34, Township 15N, Range 18W

G&SRB&M. Mining District, Mohave County, Arizona.

10. The location of the claim with reference to a natural object or permanent monument is at the center of Sec 34. Then go west 2640 ft. Then go North 2640 ft. Then go East 2640 ft. Then go South 2640 ft. To the point of beginning.

Date Dec 31, 2001

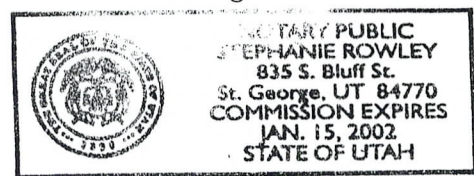
Jerry C. Henderson  
 Signature

RECORDER'S MEMO Legibility  
 Questionable For Good Reproduction

ANC 356011

State of Utah  
 County of Washington  
 On this 31st day of December, 2001, personally appeared before me, Jerry C. Henderson, proved to me on the basis of satisfactory evidence to be the person whose name is subscribed to on this instrument, and acknowledged that he executed the same.

Notary Public  
Stephanie Rowley



MAP

One inch = One thousand feet


North Arrow



ONE MILE

ONE MILE

640 ACRES



Section 24 Range 18 W Township 15 N. G&SRB&M

Date Dec 31, 2001


*Jerry C. Henderson*  
Signature

State of Utah  
County of Washington

On this 31st day of December, 2001, personally appeared before me, Jerry C. Henderson, proved to me on the basis of satisfactory evidence to be the person whose name is subscribed to on this instrument, and acknowledged that he executed the same.

Notary Public

*Stephanie Rowley*



AMC 3560 1

RECEIVED  
BUREAU OF  
LAND MANAGEMENT  
FEB 22 A 9 17  
ARIZONA  
STATE OFFICE  
PHOENIX, ARIZONA

When Recorded Return Document to:

GOLDEN BUCK VENTURES, LLC  
Post Office Box 292  
Lake Havasu City, AZ 86405-0292

**AMENDED LOCATION NOTICE FOR PLACER MINING CLAIM**

NOTICE IS HEREBY GIVEN that the Buck Mtn #6 (AMC356012)

Amended claim location has been Amended by

Golden Buck Ventures, LLC

whose current mailing address is Post Office Box 292

Lake Havasu City, AZ 86405-0292

RECEIVED  
BLM AZ STATE OFFICE  
2014 APR 25 A 10:55  
PHOENIX, ARIZONA  
BLM  
Date  
Stamp

The general course of this Amended claim is East to West and it is situated in Mohave County, Arizona.

This Amended claim is 1,320 feet in length and 660 feet in width. This Amended claim runs from the location monument located at the Northeast corner of the claim on which this location AMENDED notice is posted, 1,320 feet in a Westerly direction to the Northwest corner, 660 feet in a Southerly direction to the Southwest corner, 1,320 feet in a Easterly direction to the Southeast corner and 660 feet in a Northerly direction to the Northeast corner.

This Amended claim is marked by four monuments, one at each corner of the claim.

The location monument on which this Amendment notice is posted is situated within Section 24, Township 15 North, Range 18 West, Gila Salt River Base and Meridian, Arizona.

This Amended claim encompasses the following legal subdivision: N/2NW/4NE/4 of Section 24, Township 15 North, Range 18 West, Gila Salt River Base and Meridian, Arizona.

The locality of this Amended claim with reference to some natural object or permanent monument and additional information (if any) concerning its locality is as follows: Located By Legal Subdivision As Described Above.

This Amended location is made for the purposes of adjusting the boundaries of said claim or correcting any defects which may exist in the original location or the record thereof, hereby waiving no rights acquired under and by virtue of said original location.

A map, plat or sketch is attached hereto containing the information pursuant to A.R.S. § 27-203

DATED AND POSTED on the ground this 17th day of April, 20 14

LOCATOR (s) SIGNATURE Carrie Hansen Anderson AGENT At

ENTERED  
MAY 23 2014  
By: At



When Recorded Return Document to:

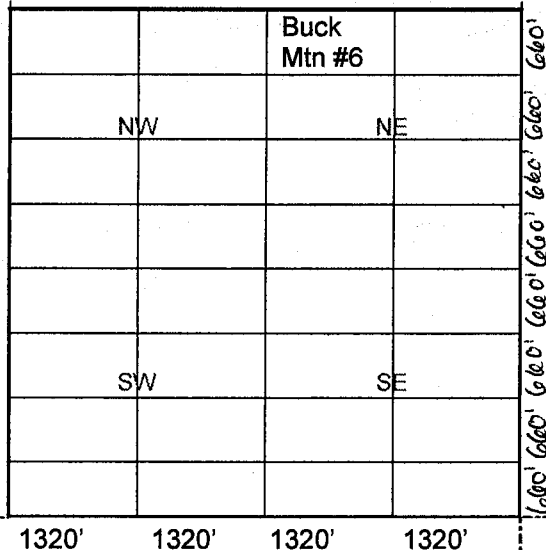
GOLDEN BUCK VENTURES, LLC  
Post Office Box 292  
Lake Havasu City, AZ 86405-0292

**AMENDED MINING CLAIM MAP**

← 1 mile →

Lode ( ) Placer ( x )  
Millsite ( )  
Tunnelsite ( )

↑ 1 mile ↓



RECEIVED  
BLM AZ STATE OFFICE  
2014 APR 25 A 10:55  
PHOENIX, ARIZONA

Scale : 1" = 2000 feet

1. The above map depicts the Buck Mtn #6 (AMC3560012) Amended mining claim, which is located in Section 24, Township 15 North, Range 18 West, Gila Salt River Base and Meridian, Mohave County, Arizona showing the course and distance to a public land survey monument or to a prominent natural object.

2. The type of corner and location monuments used are as follows: Rebar and PVC 1 1/2" x 4'

3. The bearings and distances in degrees and feet between claim corners are as depicted on the map.

4. If the Amended claim is a placer or millsite claim conforming to the public land survey, the legal description of the claim is N/2NW/4NE/4 of Section 24, Township 15 North, Range 18 West, Gila Salt River Base and Meridian, Mohave County, Arizona.

STATE OF ARIZONA, } ss. I hereby certify that the within inst  
 County of \_\_\_\_\_  
 In Docket No. \_\_\_\_\_ Page \_\_\_\_\_



**DEXED**  
 2002001880 BK 3959 PG 805  
 OFFICIAL RECORDS OF MOHAVE COUNTY  
 JOAN MC CALL, MOHAVE COUNTY RECORDER  
 01/11/2002 11:26A PAGE 1 OF 1  
 JERRY C HENDERSON  
 RECORDING FEE 14.00

MICROFILMED

When recorded mail to:  
 Jerry C. Henderson  
 440 W 170 S #83-15  
 La Verkin UT 84745

Witness my h

County Recorder  
 By \_\_\_\_\_ Deputy Recorder

Fee: \$

## NOTICE OF MINING CLAIM LOCATION

1.  Location  Amendment  Relocation  
 2.  Placer  Lode  Millsite  Tunnelsite

3. The name and address of the Locator is  
Jerry C. Henderson - 440 W 170 S, La Verkin UT 84745  
This Henderson 190 N. 200 W. Cedar City UT 84720  
Scott Henderson 1603 E. Williams Circle Sandy UT 84092  
Heather Henderson " " " "  
Lori Bevan 675 3111 Cedar City UT 84720

Manda Bevan " " " "  
Joby Bevan " " " "  
Janet Beckett 9963 Aleta Ave, Aleta, Cal. 94391

4. The name of the claim is Ruck Mt & Co

5. The date of the location is Dec 31 2001

6. The claim is 2640 feet long and 2640 feet wide. The distance from the Location monument to each end of the claim is 2620 feet in a Northerly direction and 2640 feet in a Easterly direction.

7. The general course of the claim is from the North to the South

8. The location of the claim is in Section 29, Township 15N. Range 18W.  
 G&SRB&M. \_\_\_\_\_ Mining District, Mohave County, Arizona.

10. The location of the claim with reference to a natural object or permanent monument is at the center of Sec 29 then go north 2640 Ft. then go east 2640 Ft. then go south 2640 Ft. then go west 2640 Ft. to the point of beginning.

Date Dec 31, 2001

Jerry C. Henderson  
 Signature

RECORDER'S MEMO Legibility  
Questionable For Good Reproduction

ANC 356012

On this 31st day of December, 2001, personally appeared before me, Stephanie Rowley, Notary Public, whose name is subscribed to on this instrument, and acknowledged that he executed the same.

Notary Public  
Stephanie Rowley

NOTARY PUBLIC  
 STEPHANIE ROWLEY  
 835 S. Bluff St.  
 St. George, UT 84770  
 COMMISSION EXPIRES  
 JAN. 15, 2002  
 STATE OF UTAH

When Recorded Return Document to:

GOLDEN BUCK VENTURES, LLC  
Post Office Box 292  
Lake Havasu City, AZ 86405-0292

**AMENDED LOCATION NOTICE FOR PLACER MINING CLAIM**


NOTICE IS HEREBY GIVEN that the Buck Mtn #7 (AMC356013)

Amended claim location has been Amended by

Golden Buck Ventures, LLC

whose current mailing address is Post Office Box 292

Lake Havasu City, AZ 86405-0292



The general course of this Amended claim is East to West and it is situated in Mohave County, Arizona.

This Amended claim is 1,320 feet in length and 660 feet in width. This Amended claim runs from the location monument located at the Northeast corner of the claim on which this location AMENDED notice is posted, 1,320 feet in a Westerly direction to the Northwest corner, 660 feet in a Southerly direction to the Southwest corner, 1,320 feet in a Easterly direction to the Southeast corner and 660 feet in a Northerly direction to the Northeast corner.

This Amended claim is marked by four monuments, one at each corner of the claim.

The location monument on which this Amendment notice is posted is situated within Section 24, Township 15 North, Range 18 West, Gila Salt River Base and Meridian, Arizona.

This Amended claim encompasses the following legal subdivision: N/2NW/4SE/4 of Section 24, Township 15 North, Range 18 West, Gila Salt River Base and Meridian, Arizona.


The locality of this Amended claim with reference to some natural object or permanent monument and additional information (if any) concerning its locality is as follows: Located By Legal Subdivision As Described Above.

This Amended location is made for the purposes of adjusting the boundaries of said claim or correcting any defects which may exist in the original location or the record thereof, hereby waiving no rights acquired under and by virtue of said original location.

A map, plat or sketch is attached hereto containing the information pursuant to A.R.S. § 27-203.

DATED AND POSTED on the ground this 17th day of April, 2014.

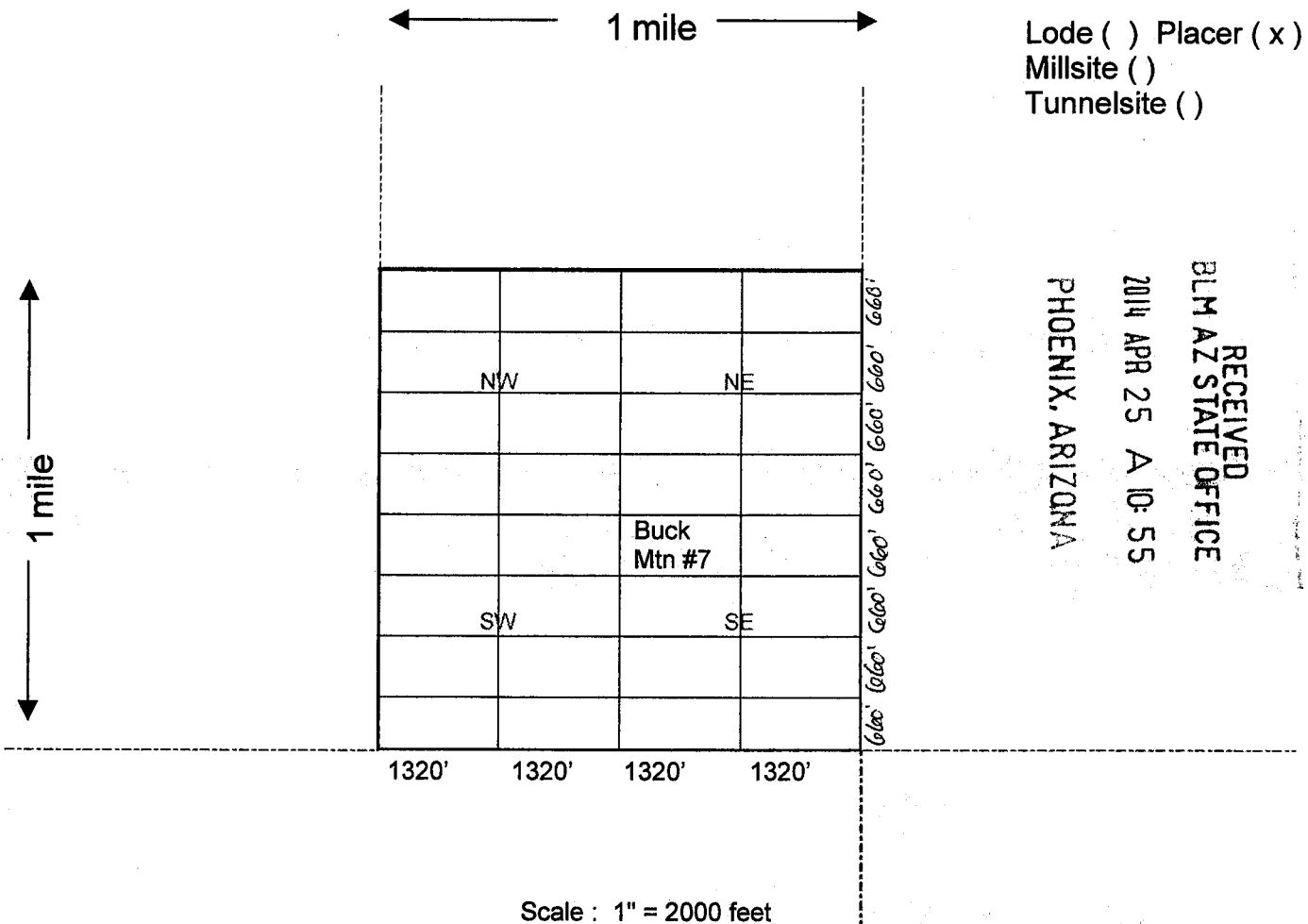
LOCATOR (s) SIGNATURE [Signature] AGENT



When Recorded Return Document to:

GOLDEN BUCK VENTURES, LLC  
Post Office Box 292  
Lake Havasu City, AZ 86405-0292

**AMENDED MINING CLAIM MAP**



1. The above map depicts the Buck Mtn #7 (AMC3560013) Amended mining claim, which is located in Section 24, Township 15 North, Range 18 West, Gila Salt River Base and Meridian, Mohave County, Arizona showing the course and distance to a public land survey monument or to a prominent natural object.
2. The type of corner and location monuments used are as follows: Rebar and PVC 1 1/2" x 4'
3. The bearings and distances in degrees and feet between claim corners are as depicted on the map.
4. If the Amended claim is a placer or millsite claim conforming to the public land survey, the legal description of the claim is N/2NW/4SE/4 of Section 24, Township 15 North, Range 18 West, Gila Salt River Base and Meridian, Mohave County, Arizona.

STATE OF ARIZONA, } ss. I hereby certify that the within inst  
 County of \_\_\_\_\_  
 In Docket No. \_\_\_\_\_, Page \_\_\_\_\_



INDEXED  
 2002001881 BK 3959 PG 806  
 OFFICIAL RECORDS OF MOHAVE COUNTY  
 JOAN MC CALL, MOHAVE COUNTY RECORDER  
 01/11/2002 11:26A PAGE 1 OF 1  
 JERRY C HENDERSON  
 RECORDING FEE 14.00 MICROFILMED

When recorded mail to:

Jerry C. Henderson  
 440 W 170 S #83-15  
 La Verkin UT 84745

Witness my h

County Recorder

Fee: \$

By \_\_\_\_\_

Deputy Recorder

## NOTICE OF MINING CLAIM LOCATION

1.  Location  Amendment  Relocation  
 2.  Placer  Lode  Millsite  Tunnelsite

3. The name and address of the Locator is  
Jerry C. Henderson - 440 W 170 S, La Verkin UT 84745  
This address 190 N. 200 W. Cedar City UT 84720  
Scott Henderson 1603 E. Millers Canyon UT 84092  
Heather Henderson " " " "  
Kari Bevan 675 S. 111 W. Cedar City UT 84720

Bevan  
Judy Bevan " " " "  
Janet Bevan 9962 W. 1200 N., Salt Lake City, UT 84114

4. The name of the claim is Buck Mt. #7

5. The date of the location is Dec 31, 2001

6. The claim is 2640 feet long and 2640 feet wide. The distance from the location monument to each end of the claim is 2620 feet in a Easterly direction and 2640 feet in a Southerly direction.

7. The general course of the claim is from the North to the South

8. The location of the claim is in Section 27, Township 15N, Range 18W

G&SRB&M. Mining District, Mohave County, Arizona.

10. The location of the claim with reference to a natural object or permanent monument is at the center of Sec 27 Then go East 2640 ft. Then go South 2640 ft Then go west 2640 ft. Then go North 2640 ft To the point of beginning.

Date. Dec 31, 2001

Jerry C. Henderson  
 Signature

RECORDER'S MEMO Legibility  
Questionable For Good Reproduction

2002 FEB 22 A 17  
 STATE OF ARIZONA  
 MOHAVE COUNTY  
 RECORDER OF DEEDS

AIC 356013

State of Utah  
 County of Washington  
 on this 31st day of December, 2001, personally appeared before me, Jerry C. Henderson, proved to me on the basis of satisfactory evidence to be the person whose name is subscribed to on this instrument, and acknowledged that he executed the same

Stephanie Rowley  
 Notary Public



NOTARY PUBLIC  
 STEPHANIE ROWLEY  
 835 S. Bluff St.  
 St. George, UT 84770  
 COMMISSION EXPIRES  
 JAN. 15, 2002  
 STATE OF UTAH

When Recorded Return Document to:

GOLDEN BUCK VENTURES, LLC  
Post Office Box 292  
Lake Havasu City, AZ 86405-0292

**AMENDED LOCATION NOTICE FOR PLACER MINING CLAIM**

NOTICE IS HEREBY GIVEN that the Buck Mtn #8 (AMC356014)  
Amended claim location has been Amended by  
Golden Buck Ventures, LLC  
whose current mailing address is Post Office Box 292  
Lake Havasu City, AZ 86405-0292

RECEIVED  
BLM AZ STATE OFFICE  
2014 APR 25 A 10:55  
PHOENIX, ARIZONA  
BLM  
Date  
Stamp

The general course of this Amended claim is East to West and it is situated in  
Mohave County, Arizona.

This Amended claim is 1,320 feet in length and 660 feet in width. This Amended claim runs from  
the location monument located at the Northeast corner of the claim on which this location AMENDED notice is  
posted, 1,320 feet in a Westerly direction to the Northwest corner, 660 feet in a Southerly  
direction to the Southwest corner, 1,320 feet in a Easterly direction to the  
Southeast corner and 660 feet in a Northerly direction to the Northeast corner.

This Amended claim is marked by four monuments, one at each corner of the claim.

The location monument on which this Amendment notice is posted is situated within  
Section 24, Township 15 North, Range 18 West, Gila Salt River Base and Meridian, Arizona.

This Amended claim encompasses the following legal subdivision: N/2NW/4SW/4 of  
Section 24, Township 15 North, Range 18 West, Gila Salt River Base and Meridian, Arizona.

The locality of this Amended claim with reference to some natural object or permanent monument and  
additional information (if any) concerning its locality is as follows: Located By Legal Subdivision As Described  
Above.

This Amended location is made for the purposes of adjusting the boundaries of said claim or correcting any  
defects which may exist in the original location or the record thereof, hereby waiving no rights acquired under  
and by virtue of said original location.

A map, plat or sketch is attached hereto containing the information pursuant to A.R.S. § 27-203.

DATED AND POSTED on the ground this 17th day of April, 20 14.

LOCATOR (s) SIGNATURE Laurie Ann Anderson AGENT

ENTERED  
MAY 23 2014  
BY: AJ

When Recorded Return Document to:

GOLDEN BUCK VENTURES, LLC  
Post Office Box 292  
Lake Havasu City, AZ 86405-0292


**AMENDED MINING CLAIM MAP**

← 1 mile →

Lode ( ) Placer ( x )  
Millsite ( )  
Tunnelsite ( )

RECEIVED  
DLM AZ STATE OFFICE  
2014 APR 25 A 10:55  
PHOENIX, ARIZONA

↑ 1 mile ↓



Scale : 1" = 2000 feet

1. The above map depicts the Buck Mtn #8 (AMC3560014) Amended mining claim, which is located in Section 24, Township 15 North, Range 18 West, Gila Salt River Base and Meridian, Mohave County, Arizona showing the course and distance to a public land survey monument or to a prominent natural object.

2. The type of corner and location monuments used are as follows: Rebar and PVC 1 1/2" x 4'

3. The bearings and distances in degrees and feet between claim corners are as depicted on the map.

4. If the Amended claim is a placer or millsite claim conforming to the public land survey, the legal description of the claim is N/2NW/4SW/4 of Section 24, Township 15 North, Range 18 West, Gila Salt River Base and Meridian, Mohave County, Arizona.

RECORDED  
78

STATE OF ARIZONA, } ss. I hereby certify that the within inst:  
 County of \_\_\_\_\_  
 In Docket No. \_\_\_\_\_ Page \_\_\_\_\_



**DEXED**  
 2002001882 BK 3959 PG 807  
 OFFICIAL RECORDS OF MOHAVE COUNTY  
 JOAN MC CALL, MOHAVE COUNTY RECORDER  
 01/11/2002 11:26A PAGE 1 OF 1  
 JERRY C HENDERSON  
 RECORDING FEE 14.00

MICROFILMED

When recorded mail to:  
 Jerry C. Henderson  
 440 W 170 S #83-15  
 La Verkin UT 84745

Witness my li

County Recorder  
 By \_\_\_\_\_ Deputy Recorder

Fee: \$

## NOTICE OF MINING CLAIM LOCATION

1.  Location       Amendment       Relocation  
 2.  Placer       Lode       Millsite       Tunnelsite

3. The name and address of the Locator is  
Jerry C. Henderson - 440 W 170 S La Verkin UT 84745  
This Henderson 190 N. 200 W. Cedar City UT 84720  
Scott Henderson 1603 E. Williams Ave Sandy UT 84092  
Heather Henderson " " " " " " " " " " " "  
Lori Bevan 675 E. Hill Cedar City UT 84720

4. The name of the claim is Buck Mt #8

5. The date of the location is Dec 31, 2001

6. The claim is 2640 feet long and 2640 feet wide. The distance from the Location monument to each end of the claim is 2640 feet in a Southerly direction and 2640 feet in a Westerly direction.

7. The general course of the claim is from the South to the North

8. The location of the claim is in Section 24, Township 15N, Range 18W

G&SRB&M Mining District, Mohave County, Arizona.

10. The location of the claim with reference to a natural object or permanent monument is at the center of Sec. 24. Then go South 2640 ft. Then go west 2640 ft. Then go north 2640 ft. Then go East 2640 ft. to the point of beginning.

Date Dec 31, 2001


Jerry C. Henderson  
 Signature

RECORDER'S MEMO Legibility  
Questionable For Good Reproduction

ANC 356014

On this 31st day of December, 2001, personally appeared before me, Jerry C. Henderson, proved to me on the basis of satisfactory evidence to be the person whose name is subscribed to on this instrument, and acknowledged that he executed the same.

Notary Public Stephanie Rowley





When Recorded Return Document to:

GOLDEN BUCK VENTURES, LLC  
Post Office Box 292  
Lake Havasu City, AZ 86405-0292

**AMENDED LOCATION NOTICE FOR PLACER MINING CLAIM**


NOTICE IS HEREBY GIVEN that the Buck Mtn #9 (AMC356015)

Amended claim location has been Amended by

Golden Buck Ventures, LLC

whose current mailing address is Post Office Box 292

Lake Havasu City, AZ 86405-0292



The general course of this Amended claim is East to West and it is situated in Mohave County, Arizona.

This Amended claim is 1,320 feet in length and 660 feet in width. This Amended claim runs from the location monument located at the Northeast corner of the claim on which this location AMENDED notice is posted, 1,320 feet in a Westerly direction to the Northwest corner, 660 feet in a Southerly direction to the Southwest corner, 1,320 feet in a Easterly direction to the Southeast corner and 660 feet in a Northerly direction to the Northeast corner.

This Amended claim is marked by four monuments, one at each corner of the claim.

The location monument on which this Amendment notice is posted is situated within Section 26, Township 15 North, Range 18 West, Gila Salt River Base and Meridian, Arizona.

This Amended claim encompasses the following legal subdivision: N/2NW/4NW/4 of Section 26, Township 15 North, Range 18 West, Gila Salt River Base and Meridian, Arizona.

The locality of this Amended claim with reference to some natural object or permanent monument and additional information (if any) concerning its locality is as follows: Located By Legal Subdivision As Described Above.

This Amended location is made for the purposes of adjusting the boundaries of said claim or correcting any defects which may exist in the original location or the record thereof, hereby waiving no rights acquired under and by virtue of said original location.

A map, plat or sketch is attached hereto containing the information pursuant to A.R.S. § 27-203.

DATED AND POSTED on the ground this 17th day of April, 2014.

LOCATOR (s) SIGNATURE Barbara Anderson AGENT





STATE OF ARIZONA, }  
County of \_\_\_\_\_ } ss.  
In Docket No. \_\_\_\_\_ Page \_\_\_\_\_

I hereby certify that the within inst.



INDEXED

2002001883 BK 3959 PG 808  
OFFICIAL RECORDS OF MOHAVE COUNTY  
JOAN MC CALL, MOHAVE COUNTY RECORDER  
01/11/2002 11:26A PAGE 1 OF 2  
JERRY C HENDERSON  
RECORDING FEE 14.00 MICROFILMED

When recorded mail to:

Jerry C. Henderson  
440 W 170 S #83-15  
La Verkin UT 84745

Witness my li

County Recorder

Fee: \$

By

Deputy Recorder

## NOTICE OF MINING CLAIM LOCATION

1.  Location  Amendment  Relocation  
 2.  Placer  Lode  Millsite  Tunnelsite

3. The name and address of the Locator is

Jerry C. Henderson - 440 W 170 S, La Verkin UT 84745  
This Henderson 190 N. 200 W. Cedar City UT 84720  
Scott Henderson 1603 E. Williams Cedar Canyon UT 84092  
Heather Henderson " " " "  
Lori Bevan 675 E. 1111 Cedar City UT 84720  
~~Brandon Bevan " " " "~~  
~~Jody Bevan " " " "~~  
Janet Barrett 9962 Aleta Ave, Aleta, Cal. 9591

4. The name of the claim is Buck Mt # 9

5. The date of the location is Dec 31, 2001

6. The claim is 2640 feet long and 2640 feet wide. The distance from the Location monument to each end of the claim is 2620 feet in a Westerly direction and 2640 feet in a Northerly direction.

7. The general course of the claim is from the North to the South

8. The location of the claim is in Section 26, Township 15th, Range 18W

G&SRB&M. Mining District, Mohave County, Arizona.

10. The location of the claim with reference to a natural object or permanent monument is at the  
Center of Sec. 26. Then go West 2640 Ft. Then  
90 North 2640 Ft. Then go East 2640 Ft. Then  
South 2640 Ft. To the point of Beginning.  
N.W. 1/4 of Sec 26

Date Dec 31, 2001

Jerry C. Henderson  
Signature


RECORDER'S MEMO Legibility  
Questionable For Good Reproduction

AMC 356015

State of Utah  
County of Washington Farms, Inc. • P.O. Box 1100 • La Jolla, CA 92038 • US 800 854 1000 • CA 800 542 6712 / Form 39

On this 31st day of December, 2001, personally appeared before me, Jerry C. Henderson, proved to me on the basis of satisfactory evidence to be the person whose name is subscribed to on this instrument, and acknowledged that he executed the same.

Notary Public Stephanie Rowley



One inch = One thousand feet


North Arrow



ONE MILE

ONE MILE

640 ACRES



Section 26 Range 18W Township 15N, G&SRB&M


Date Dec 31, 2001

*Jerry C. Henderson*  
Signature

State of Utah  
County of Washington

On this 31st day of December, 2001, personally appeared before me, Jerry C. Henderson, proved to me on the basis of satisfactory evidence to be the person whose name is subscribed to on this instrument, and acknowledged that he executed the same.

Notary Public  
*Stephanie Rowley*



ANC 356015

RECORDED  
LAW OFFICE  
2002 FEB 22 A 9:17  
STATE OF ARIZONA  
PHOENIX, ARIZONA

When Recorded Return Docume

GOLDEN BUCK VENTURES, LLC  
Post Office Box 292  
Lake Havasu City, AZ 86405-0292

**AMENDED LOCATION NOTICE FOR PLACER MINING CLAIM**

NOTICE IS HEREBY GIVEN that the Buck Mtn #10 (AMC356016)  
Amended claim location has been Amended by  
Golden Buck Ventures, LLC  
whose current mailing address is Post Office Box 292  
Lake Havasu City, AZ 86405-0292

RECEIVED  
BLM AZ STATE OFFICE  
2014 APR 25 A 10:55  
PHOENIX, ARIZONA  
BLM  
Date  
Stamp

The general course of this Amended claim is East to West and it is situated in  
Mohave County, Arizona.

This Amended claim is 1,320 feet in length and 660 feet in width. This Amended claim runs from  
the location monument located at the Northeast corner of the claim on which this location AMENDED notice is  
posted, 1,320 feet in a Westerly direction to the Northwest corner, 660 feet in a Southerly  
direction to the Southwest corner, 1,320 feet in a Easterly direction to the  
Southeast corner and 660 feet in a Northerly direction to the Northeast corner.

This Amended claim is marked by four monuments, one at each corner of the claim.

The location monument on which this Amendment notice is posted is situated within  
Section 26, Township 15 North, Range 18 West, Gila Salt River Base and Meridian, Arizona.

This Amended claim encompasses the following legal subdivision: N/2NW/4NE/4 of  
Section 26, Township 15 North, Range 18 West, Gila Salt River Base and Meridian, Arizona.

The locality of this Amended claim with reference to some natural object or permanent monument and  
additional information (if any) concerning its locality is as follows: Located By Legal Subdivision As Described  
Above.

This Amended location is made for the purposes of adjusting the boundaries of said claim or correcting any  
defects which may exist in the original location or the record thereof, hereby waiving no rights acquired under  
and by virtue of said original location.

A map, plat or sketch is attached hereto containing the information pursuant to A.R.S. § 27-203.

DATED AND POSTED on the ground this 17th day of April, 20 14.

LOCATOR (s) SIGNATURE [Signature] AGENT BY: AJ

ENTERED  
MAY 23 2014

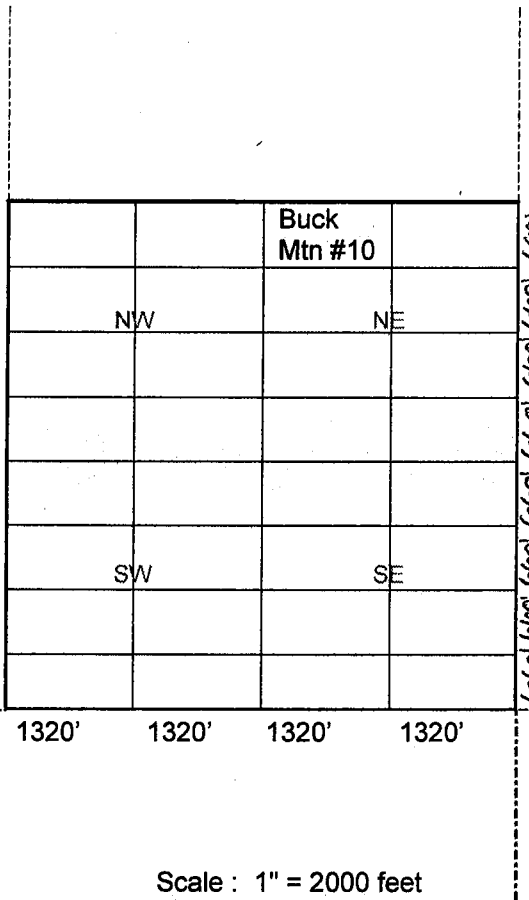
GOLDEN BUCK VENTURES, LLC  
Post Office Box 292  
Lake Havasu City, AZ 86405-0292

**AMENDED MINING CLAIM MAP**

← 1 mile →

Lode ( ) Placer ( x )  
Millsite ( )  
Tunnelsite ( )

↑ 1 mile ↓



RECEIVED  
CLM AZ STATE OFFICE  
2014 APR 25 A 10:55  
PHOENIX, ARIZONA

1. The above map depicts the Buck Mtn #10 (AMC3560016) Amended mining claim, which is located in Section 26, Township 15 North, Range 18 West, Gila Salt River Base and Meridian, Mohave County, Arizona showing the course and distance to a public land survey monument or to a prominent natural object.

2. The type of corner and location monuments used are as follows: Rebar and PVC 1 1/2" x 4'

3. The bearings and distances in degrees and feet between claim corners are as depicted on the map.

4. If the Amended claim is a placer or millsite claim conforming to the public land survey, the legal description of the claim is N/2NW/4NE/4 of Section 26, Township 15 North, Range 18 West, Gila Salt River Base and Meridian, Mohave County, Arizona.

STATE OF ARIZONA, } ss. I hereby certify that the within instr  
 County of \_\_\_\_\_  
 In Docket No. \_\_\_\_\_ Page \_\_\_\_\_



DEXED  
 2002001884 BK 3959 PG 810  
 OFFICIAL RECORDS OF MOHAVE COUNTY  
 JOAN MC CALL, MOHAVE COUNTY RECORDER  
 01/11/2002 11:26A PAGE 1 OF 1  
 JERRY C HENDERSON  
 RECORDING FEE 14.00 MICROFILMED

When recorded mail to:

Jerry C. Henderson  
 440 W 170 S #83-15  
 La Verkin UT 84745

Witness my hand

County Recorder

Fee: \$

By \_\_\_\_\_

Deputy Recorder

## NOTICE OF MINING CLAIM LOCATION

1.  Location  Amendment  Relocation  
 2.  Placer  Lode  Millsite  Tunnelsite

3. The name and address of the Locator is

Jerry C. Henderson - 440 W 170 S La Verkin UT 84745  
This Henderson 190 N. 200 W. Cedar City UT 84720  
Scott Henderson 1603 E. Millers Canyon UT 84012  
Heather Henderson " " " "  
Lori Bevan 675 31110 Cedar City UT 84720  
Brandon Bevan " " " "  
Judy Bevan " " " "  
Janet Baker 9967 W. 1000 N. Col. W 351

4. The name of the claim is Rock Mt. #10

5. The date of the location is Dec 31, 2001

6. The claim is 2640 feet long and 2640 feet wide. The distance from the location monument to each end of the claim is 2620 feet in a North direction and 2640 feet in a Easterly direction.

7. The general course of the claim is from the North to the East

8. The location of the claim is in Section 26, Township 15 N. Range 18 W.

G&SRB&M. Mining District, Mohave County, Arizona.

10. The location of the claim with reference to a natural object or permanent monument is at the center of Sec. 26 go North 2640 Ft. then go East 2640 Ft. then go South 2640 Ft. then go west 2640 Ft. to the point of the beginning NE 1/4 of Sec. 26

Date Dec. 31, 2001

Jerry C. Henderson  
 Signature

RECORDER'S MEMO Legibility  
Questionable For Good Reproduction

AHC 356016

Stephanie Rowley



NOTARY PUBLIC  
 STEPHANIE ROWLEY  
 835 S. Bluff St.  
 St. George, UT 84770  
 COMMISSION EXPIRES  
 JAN. 15, 2002

When Recorded Return Document:

GOLDEN BUCK VENTURES, LLC  
Post Office Box 292  
Lake Havasu City, AZ 86405-0292

**AMENDED LOCATION NOTICE FOR PLACER MINING CLAIM**

NOTICE IS HEREBY GIVEN that the Buck Mtn #11 (AMC356017)  
Amended claim location has been Amended by  
Golden Buck Ventures, LLC  
whose current mailing address is Post Office Box 292  
Lake Havasu City, AZ 86405-0292

RECEIVED  
BLM AZ STATE OFFICE  
2014 APR 25 A 10:55  
PHOENIX, ARIZONA  
BLM  
Date  
Stamp

The general course of this Amended claim is East to West and it is situated in  
Mohave County, Arizona.

This Amended claim is 1,320 feet in length and 660 feet in width. This Amended claim runs from  
the location monument located at the Northeast corner of the claim on which this location AMENDED notice is  
posted, 1,320 feet in a Westerly direction to the Northwest corner, 660 feet in a Southerly  
direction to the Southwest corner, 1,320 feet in a Easterly direction to the  
Southeast corner and 660 feet in a Northerly direction to the Northeast corner.

This Amended claim is marked by four monuments, one at each corner of the claim.

The location monument on which this Amendment notice is posted is situated within  
Section 26, Township 15 North, Range 18 West, Gila Salt River Base and Meridian, Arizona.

This Amended claim encompasses the following legal subdivision: N/2NW/4SE/4 of  
Section 26, Township 15 North, Range 18 West, Gila Salt River Base and Meridian, Arizona.

The locality of this Amended claim with reference to some natural object or permanent monument and  
additional information (if any) concerning its locality is as follows: Located By Legal Subdivision As Described  
Above.

This Amended location is made for the purposes of adjusting the boundaries of said claim or correcting any  
defects which may exist in the original location or the record thereof, hereby waiving no rights acquired under  
and by virtue of said original location.

A map, plat or sketch is attached hereto containing the information pursuant to A.R.S. § 27-203.

DATED AND POSTED on the ground this 17th day of April, 2014

LOCATOR (s) SIGNATURE Laurence G. Kenson Anderson AGENT

ENTERED  
MAY 23 2014  
BY: AT



When Recorded Return Document to:

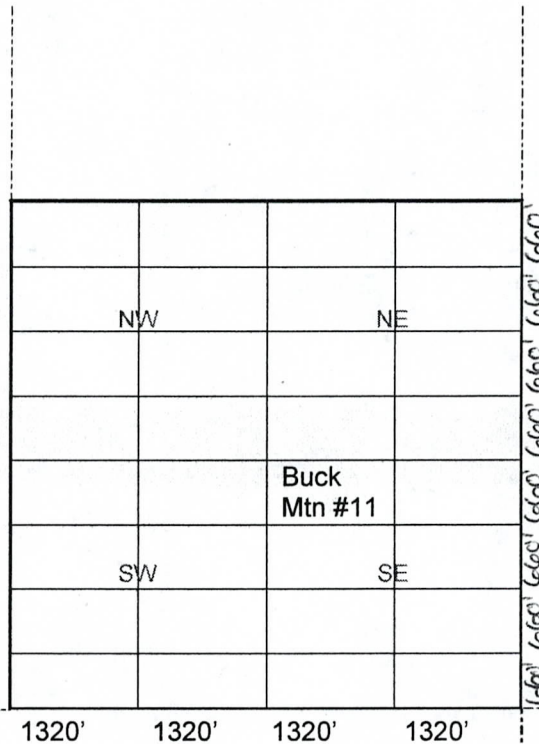
GOLDEN BUCK VENTURES, LLC  
Post Office Box 292  
Lake Havasu City, AZ 86405-0292

**AMENDED MINING CLAIM MAP**

← 1 mile →

Lode ( ) Placer ( x )  
Millsite ( )  
Tunnelsite ( )

↑ 1 mile ↓



RECEIVED  
BLM AZ STATE OFFICE  
2014 APR 25 A 10:56  
PHOENIX, ARIZONA

Scale : 1" = 2000 feet

1. The above map depicts the Buck Mtn #11 (AMC3560017) Amended mining claim, which is located in Section 26, Township 15 North, Range 18 West, Gila Salt River Base and Meridian, Mohave County, Arizona showing the course and distance to a public land survey monument or to a prominent natural object.

2. The type of corner and location monuments used are as follows: Rebar and PVC 1 1/2" x 4'

3. The bearings and distances in degrees and feet between claim corners are as depicted on the map.

4. If the Amended claim is a placer or millsite claim conforming to the public land survey, the legal description of the claim is N/2NW/4SE/4 of Section 26, Township 15 North, Range 18 West, Gila Salt River Base and Meridian, Mohave County, Arizona.

REC'D 11/11/14

STATE OF ARIZONA, } ss. I hereby certify that the within inst  
County of \_\_\_\_\_  
In Docket No. \_\_\_\_\_ Page \_\_\_\_\_



INDEXED

2002001885 BK 3959 PG 811  
OFFICIAL RECORDS OF MOHAVE COUNTY  
JOAN MC CALL, MOHAVE COUNTY RECORDER  
01/11/2002 11:27A PAGE 1 OF 1  
JERRY C HENDERSON  
RECORDING FEE 14.00

MICROFILMED

When recorded mail to:

Jerry C. Henderson  
440 W 170 S #83-15  
La Verkin UT 84745

Witness my h

County Recorder

Fee: \$

By

Deputy Recorder

## NOTICE OF MINING CLAIM LOCATION

1.  Location  Amendment  Relocation  
 2.  Placer  Lode  Millsite  Tunnelsite

3. The name and address of the Locator is

Jerry C. Henderson - 440 W 170 S, La Verkin UT 84745  
This Henderson 190 N. 200 W. Cedar City UT 84720  
Scott Henderson 1603 E. Williams Canyon UT 84012  
Henderson Henderson " " " "  
Lori Bevan 675 S 111 W Cedar City UT 84720  
Judy Bevan " " " "  
Janet Brackett 9962 Alameda Ave, Alameda, Cal. 94501

4. The name of the claim is Buck Mt #11

5. The date of the location is Dec 31, 2001

6. The claim is 2690 feet long and 2640 feet wide. The distance from the location monument to each end of the claim is 2620 feet in a Eastwardly direction and 2640 feet in a Southwardly direction.

7. The general course of the claim is from the East to the South

8. The location of the claim is in Section 26, Township 15N, Range 18W

G&SRB&M. Mining District, Mohave County, Arizona.


10. The location of the claim with reference to a natural object or permanent monument is at the center of Sec. 26 then go East 2640 ft. then go South 2640 ft. then go west 2640 ft. then go North 2640 ft. to the point of the beginning Sec. 26 of Sec. 26

Date Dec 31, 2001

Jerry C. Henderson  
Signature

On this 31st day of December, 2001, personally appeared before me, Jerry C. Henderson, proved to me on the basis of satisfactory evidence to be the person whose name is subscribed to on this instrument, and acknowledged that he executed the same.

Notary Public Stephanie Rowley



RECORDER'S MEMO Legibility  
Questionable For Good Reproduction

ANC 356017

2002 FEB 28 A 9:11  
STATE OF UTAH  
COUNTY OF WASHINGTON  
LANDS DIVISION

When Recorded Return Docume

GOLDEN BUCK VENTURES, LLC  
Post Office Box 292  
Lake Havasu City, AZ 86405-0292

**AMENDED LOCATION NOTICE FOR PLACER MINING CLAIM**

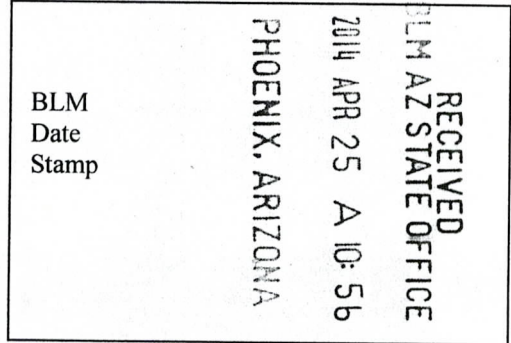
NOTICE IS HEREBY GIVEN that the Buck Mtn #12 (AMC356018)

Amended claim location has been Amended by

Golden Buck Ventures, LLC

whose current mailing address is Post Office Box 292

Lake Havasu City, AZ 86405-0292



The general course of this Amended claim is East to West and it is situated in Mohave County, Arizona.

This Amended claim is 1,320 feet in length and 660 feet in width. This Amended claim runs from the location monument located at the Northeast corner of the claim on which this location AMENDED notice is posted, 1,320 feet in a Westerly direction to the Northwest corner, 660 feet in a Southerly direction to the Southwest corner, 1,320 feet in a Easterly direction to the Southeast corner and 660 feet in a Northerly direction to the Northeast corner.

This Amended claim is marked by four monuments, one at each corner of the claim.

The location monument on which this Amendment notice is posted is situated within Section 26, Township 15 North, Range 18 West, Gila Salt River Base and Meridian, Arizona.

This Amended claim encompasses the following legal subdivision: N/2NW/4SW/4 of Section 26, Township 15 North, Range 18 West, Gila Salt River Base and Meridian, Arizona.

The locality of this Amended claim with reference to some natural object or permanent monument and additional information (if any) concerning its locality is as follows: Located By Legal Subdivision As Described Above.

This Amended location is made for the purposes of adjusting the boundaries of said claim or correcting any defects which may exist in the original location or the record thereof, hereby waiving no rights acquired under and by virtue of said original location.

A map, plat or sketch is attached hereto containing the information pursuant to A.R.S. § 27-203.

DATED AND POSTED on the ground this 17th day of April, 20 14.

LOCATOR (s) SIGNATURE Shirley J. Anderson AGENT BY: AT



When Recorded Return Document to

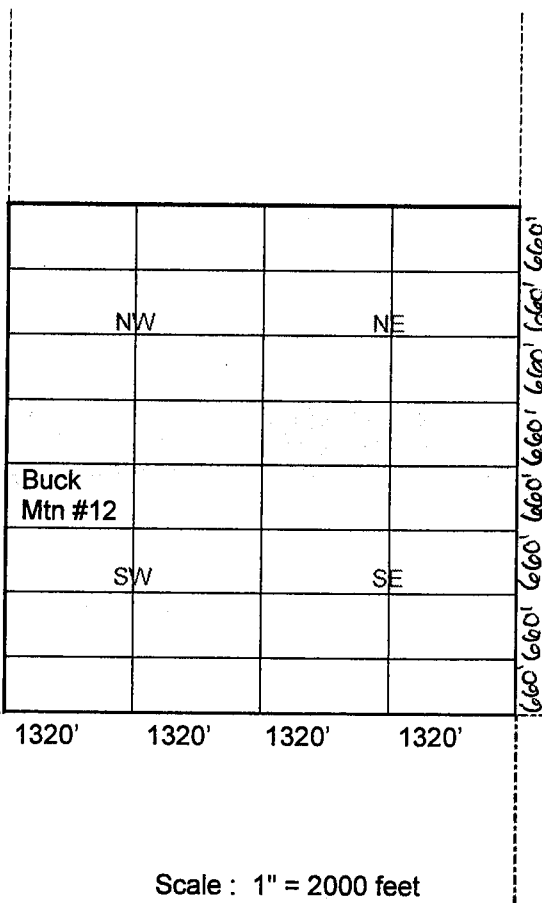
GOLDEN BUCK VENTURES, LLC  
Post Office Box 292  
Lake Havasu City, AZ 86405-0292

**AMENDED MINING CLAIM MAP**

← 1 mile →

Lode ( ) Placer ( x )  
Millsite ( )  
Tunnelsite ( )

↑ 1 mile ↓



RECEIVED  
BLM AZ STATE OFFICE  
2014 APR 25 A 10:56  
PHOENIX, ARIZONA

Scale : 1" = 2000 feet

1. The above map depicts the Buck Mtn #12 (AMC3560018) Amended mining claim, which is located in Section 26, Township 15 North, Range 18 West, Gila Salt River Base and Meridian, Mohave County, Arizona showing the course and distance to a public land survey monument or to a prominent natural object.

2. The type of corner and location monuments used are as follows: Rebar and PVC 1 1/2" x 4'

3. The bearings and distances in degrees and feet between claim corners are as depicted on the map.

4. If the Amended claim is a placer or millsite claim conforming to the public land survey, the legal description of the claim is N/2NW/4SW/4 of Section 26, Township 15 North, Range 18 West, Gila Salt River Base and Meridian, Mohave County, Arizona.

STATE OF ARIZONA, } I hereby certify that the within inst  
County of \_\_\_\_\_ } ss. \_\_\_\_\_  
In Docket No. \_\_\_\_\_, Page \_\_\_\_\_



INDEXED  
2002001886 BK 3959 PG 812  
OFFICIAL RECORDS OF MOHAVE COUNTY  
JOAN MC CALL, MOHAVE COUNTY RECORDER  
01/11/2002 11:27A PAGE 1 OF 1  
JERRY C HENDERSON  
RECORDING FEE 14.00

MICROFILMED

When recorded mail to:

Jerry C. Henderson  
440 W 170 S #83-15  
La Verkin UT 84745

Witness my h

County Recorder

Fee: \$

By \_\_\_\_\_

Deputy Recorder

## NOTICE OF MINING CLAIM LOCATION

1.  Location       Amendment       Relocation  
 2.  Placer       Lode       Millsite       Tunnelsite

3. The name and address of the Locator is  
Jerry C. Henderson - 440 W 170 S, La Verkin UT 84745  
This Henderson 190 N. 200 W. Cedar City UT 84720  
Scott Henderson 1603 E. Williams Circle Sandy UT 84092  
Henderson Henderson " " " " " " " " " " " "  
Lori Bevan 675 3111 Cedar City UT 84720

Monica Bevan " " " " " " " " " " " "  
Joby Bevan " " " " " " " " " " " "  
Just Barrett 9963 Aleta Ave, Aleta, Cal. 91351

4. The name of the claim is Ruck Mt. #13

5. The date of the location is Dec 21, 2001

6. The claim is 2640 feet long and 2640 feet wide. The distance from the location monument to each end of the claim is 2640 feet in a Southealy direction and 2640 feet in a Westerly direction.

7. The general course of the claim is from the South to the West

8. The location of the claim is in Section 26, Township 15N, Range 18W

G&SRB&M. Mining District, Mohave County, Arizona.

10. The location of the claim with reference to a natural object or permanent monument is at the  
center of Sec. 26 go south 2640 Ft. Then go  
west 2640 Ft. Then go North 2640 Ft. Then go  
East 2640 Ft. To the point of the beginning  
SW 1/4 of Sec. 26.

Date Dec 21 2001

Jerry C. Henderson  
Signature

RECORDER'S MEMO Legibility  
Questionable For Good Reproduction

APC 356018

County of Washington  
On this 31st day of December, 2001, personally appeared before me, Jerry C. Henderson, proved to me on the basis of satisfactory evidence to be the person whose name is subscribed to on this instrument, and acknowledged that he executed the same.

Notary Public Stephanie Rowley

NOTARY PUBLIC  
 STEPHANIE ROWLEY  
 835 S. Bluff St.  
 St. George, UT 84770  
 COMMISSION EXPIRES  
 JAN. 15, 2002  
 STATE OF UTAH

When Recorded Return Docume

GOLDEN BUCK GROUP, LLC  
Post Office Box 292  
Lake Havasu City, AZ 86405-0292

**AMENDED LOCATION NOTICE FOR PLACER MINING CLAIM**

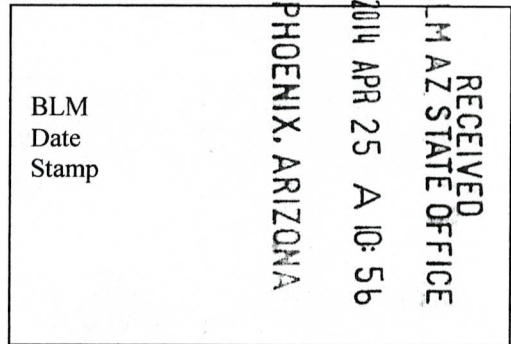
NOTICE IS HEREBY GIVEN that the Buck Mtn #13 (AMC356019)

Amended claim location has been Amended by

Golden Buck Group, LLC

whose current mailing address is Post Office Box 292

Lake Havasu City, AZ 86405-0292



The general course of this Amended claim is East to West and it is situated in Mohave County, Arizona.

This Amended claim is 1,320 feet in length and 660 feet in width. This Amended claim runs from the location monument located at the Northeast corner of the claim on which this location AMENDED notice is posted, 1,320 feet in a Westerly direction to the Northwest corner, 660 feet in a Southerly direction to the Southwest corner, 1,320 feet in a Easterly direction to the Southeast corner and 660 feet in a Northerly direction to the Northeast corner.

This Amended claim is marked by four monuments, one at each corner of the claim.

The location monument on which this Amendment notice is posted is situated within

Section 34, Township 15 North, Range 18 West, Gila Salt River Base and Meridian, Arizona.

This Amended claim encompasses the following legal subdivision: N/2NW/4NW/4 of

Section 34, Township 15 North, Range 18 West, Gila Salt River Base and Meridian, Arizona.

The locality of this Amended claim with reference to some natural object or permanent monument and additional information (if any) concerning its locality is as follows: Located By Legal Subdivision As Described Above.

This Amended location is made for the purposes of adjusting the boundaries of said claim or correcting any defects which may exist in the original location or the record thereof, hereby waiving no rights acquired under and by virtue of said original location.

A map, plat or sketch is attached hereto containing the information pursuant to A.R.S. § 27-203.

DATED AND POSTED on the ground this 20th day of April, 20 14

LOCATOR (s) SIGNATURE Laurie Henson Anderson, AGENT



When Recorded Return Document to


GOLDEN BUCK GROUP, LLC  
Post Office Box 292  
Lake Havasu City, AZ 86405-0292

Lode ( ) Placer ( x )  
Millsite ( )  
Tunnelsite ( )

**AMENDED MINING CLAIM MAP**

1 mile

1 mile



RECEIVED  
BLM AZ STATE OFFICE  
2014 APR 25 A 10:56  
PHOENIX, ARIZONA

Scale : 1" = 2000 feet

1. The above map depicts the Buck Mtn #13 (AMC356019) Amended mining claim, which is located in Section 34, Township 15 North, Range 18 West, Gila Salt River Base and Meridian, Mohave County, Arizona showing the course and distance to a public land survey monument or to a prominent natural object.

2. The type of corner and location monuments used are as follows: Rebar and PVC 1 1/2" x 4'

3. The bearings and distances in degrees and feet between claim corners are as depicted on the map.

4. If the Amended claim is a placer or millsite claim conforming to the public land survey, the legal description of the claim is N/2NW/4NW/4 of Section 34, Township 15 North, Range 18 West, Gila Salt River Base and Meridian, Mohave County, Arizona.

STATE OF ARIZONA, } ss. I hereby certify that the within inst  
 County of \_\_\_\_\_  
 In Docket No. \_\_\_\_\_ Page \_\_\_\_\_



DEXED  
 2002001887 BK 3959 PG 813  
 OFFICIAL RECORDS OF MOHAVE COUNTY  
 JOAN MC CALL, MOHAVE COUNTY RECORDER  
 01/11/2002 11:27A PAGE 1 OF 2  
 JERRY C HENDERSON  
 RECORDING FEE 14.00

MICROFILMED

When recorded mail to:  
 Jerry C. Henderson  
 440 W 170 S #83-15  
 La Verkin UT 84745

Witness my h.  
 \_\_\_\_\_ County Recorder  
 By \_\_\_\_\_ Deputy Recorder

Fee: \$

## NOTICE OF MINING CLAIM LOCATION

1.  Location  Amendment  Relocation  
 2.  Placer  Lode  Millsite  Tunnelsite

3. The name and address of the Locator is  
Jerry C. Henderson - 440 W 170 S, La Verkin UT 84745  
This Henderson 190 N. 200 W. Cedar City, UT 84720  
Scott Henderson 1603 E. Millers Circle Sandy UT 84082  
Heather Henderson " " " "  
Lori Bevan 675 3111 W Cedar City, UT 84720  
Brandon Bevan " " " "  
Joby Bevan " " " "  
Janet Barrett 9962 Aleta Ave, Aleta, Cal. 91351

4. The name of the claim is Buck Mt # 13

5. The date of the location is Dec 31, 2001

6. The claim is 2640 feet long and 2640 feet wide. The distance from the location monument to each end of the claim is 2640 feet in a Westerly direction and 2640 feet in a Northeasterly direction.

7. The general course of the claim is from the west to the North

8. The location of the claim is in Section 34, Township 15N, Range 18W2  
 G&SRB&M. Mining District, Mohave County, Arizona.

10. The location of the claim with reference to a natural object or permanent monument is at the center of Sec 34 then go west 2640 ft then go north 2640 ft then go east 2640 ft then go south 2640 ft to the point of beginning this is the NW 1/4 of Sec 34.

Date Dec 31, 2001

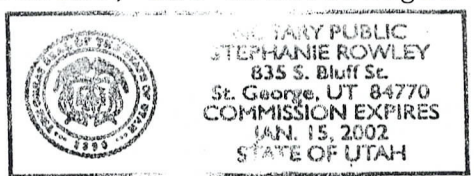
Jerry C. Henderson  
 Signature

RECORDER'S MEMO Legibility  
Questionable For Good Reproduction

AMC 356019

On this 31st day of December, 2001, personally appeared before me, Jerry C. Henderson, proved to me on the basis of satisfactory evidence to be the person whose name is subscribed to on this instrument, and acknowledged that he executed the same.

Notary Public  
Stephanie Rowley





MAP

One inch = One thousand feet


North Arrow



ONE MILE

ONE MILE

640 ACRES



Section 34 Range 18W Township 15N, G&SRB&M

Date Dec 31, 2001

*Jerry C. Henderson*  
Signature

State of Utah  
County of Washington

On this 31st day of December, 2001, personally appeared before me, Jerry C. Henderson, proved to me on the basis of satisfactory evidence to be the person whose name is subscribed to on this instrument, and acknowledged that he executed the same.

Notary Public  
*Stephanie Rowley*



APC 356019

STATE OF UTAH  
LAND MANAGEMENT  
2002 FEB 22 A 9:17

When Recorded Return Docume

GOLDEN BUCK GROUP, LLC  
Post Office Box 292  
Lake Havasu City, AZ 86405-0292

**AMENDED LOCATION NOTICE FOR PLACER MINING CLAIM**

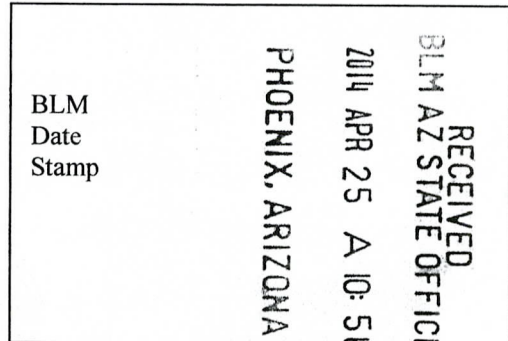
NOTICE IS HEREBY GIVEN that the Buck Mtn #14 (AMC356020)

Amended claim location has been Amended by

Golden Buck Group, LLC

whose current mailing address is Post Office Box 292

Lake Havasu City, AZ 86405-0292



The general course of this Amended claim is East to West and it is situated in Mohave County, Arizona.

This Amended claim is 1,320 feet in length and 660 feet in width. This Amended claim runs from the location monument located at the Northeast corner of the claim on which this location AMENDED notice is posted, 1,320 feet in a Westerly direction to the Northwest corner, 660 feet in a Southerly direction to the Southwest corner, 1,320 feet in a Easterly direction to the Southeast corner and 660 feet in a Northerly direction to the Northeast corner.

This Amended claim is marked by four monuments, one at each corner of the claim.

The location monument on which this Amendment notice is posted is situated within

Section 34, Township 15 North, Range 18 West, Gila Salt River Base and Meridian, Arizona.

This Amended claim encompasses the following legal subdivision: N/2NW/4NE/4 of

Section 34, Township 15 North, Range 18 West, Gila Salt River Base and Meridian, Arizona.

The locality of this Amended claim with reference to some natural object or permanent monument and additional information (if any) concerning its locality is as follows: Located By Legal Subdivision As Described Above.

This Amended location is made for the purposes of adjusting the boundaries of said claim or correcting any defects which may exist in the original location or the record thereof, hereby waiving no rights acquired under and by virtue of said original location.

A map, plat or sketch is attached hereto containing the information pursuant to A.R.S. § 27-203.

DATED AND POSTED on the ground this 29th day of April, 20 14

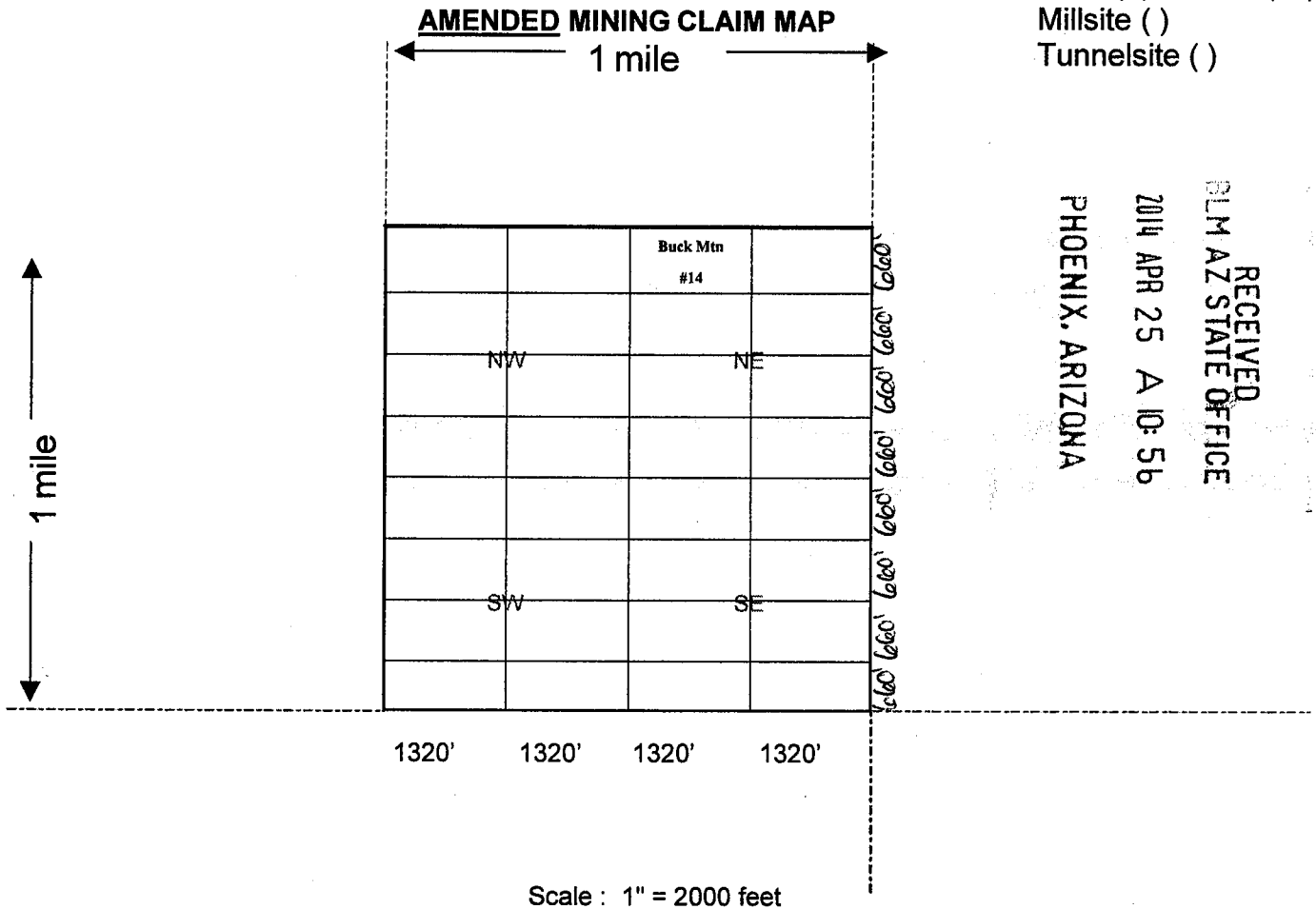
LOCATOR (s) SIGNATURE Laura Hanson Anderson AGENT BY: AT



When Recorded Return Document to

GOLDEN BUCK GROUP, LLC  
Post Office Box 292  
Lake Havasu City, AZ 86405-0292

Lode ( ) Placer ( x )  
Millsite ( )  
Tunnelsite ( )



1. The above map depicts the Buck Mtn #14 (AMC356020) Amended mining claim, which is located in Section 34, Township 15 North, Range 18 West, Gila Salt River Base and Meridian, Mohave County, Arizona showing the course and distance to a public land survey monument or to a prominent natural object.

2. The type of corner and location monuments used are as follows: Rebar and PVC 1 1/2" x 4'

3. The bearings and distances in degrees and feet between claim corners are as depicted on the map.

4. If the Amended claim is a placer or millsite claim conforming to the public land survey, the legal description of the claim is N/2NW/4NE/4 of Section 34, Township 15 North, Range 18 West, Gila Salt River Base and Meridian, Mohave County, Arizona.

STATE OF ARIZONA, } I hereby certify that the within inst  
 County of \_\_\_\_\_ } ss. \_\_\_\_\_  
 In Docket No. \_\_\_\_\_ Page \_\_\_\_\_



**DEXED**  
 02001888 BK 3959 PG 815  
 OFFICIAL RECORDS OF MOHAVE COUNTY  
 JOAN MC CALL, MOHAVE COUNTY RECORDER  
 01/11/2002 11:27A PAGE 1 OF 1  
 JERRY C HENDERSON  
 RECORDING FEE 14.00

MICROFILMED

When recorded mail to:

Jerry C. Henderson  
 440 W 170 S #83-15  
 La Verkin UT 84745

Witness my hand

County Recorder

Fee: \$

By

Deputy Recorder

## NOTICE OF MINING CLAIM LOCATION

1.  Location  Amendment  Relocation  
 2.  Placer  Lode  Millsite  Tunnelsite

3. The name and address of the Locator is

JERRY C. HENDERSON - 440 W 170 S, LAVERKIN UT 84745  
THIS HENDERSON 190 N. 200 W. CEDAR CITY UT 84720  
SCOTT HENDERSON 1603 E. MILLERS CANYON RD, UT 84012  
HEATHER HENDERSON " " " " " " " " " " " "  
LOREI BEVAN 675 S. MILLERS CANYON RD, UT 84720

MURDER BEVAN  
JUDY BEVAN " " " " " " " " " " " "

4. The name of the claim is Buck Mt #14

5. The date of the location is Dec 31, 2001

6. The claim is 2640 feet long and 2640 feet wide. The distance from the location monument to each end of the claim is 2640 feet in a Northerly direction and 2640 feet in a Easterly direction.

7. The general course of the claim is from the North to the East

8. The location of the claim is in Section 34, Township 15 N. Range B 15 W

G&SRB&M. Mining District, Mohave County, Arizona.

10. The location of the claim with reference to a natural object or permanent monument is at the center of Sec 34 then go north 2640 ft then go east 2640 ft then go south 2640 ft then go west 2640 ft to the point of beginning. This is the N.E. 1/4 of Sec 34.

Date Dec 31, 2001


Jerry C. Henderson  
 Signature

RECORDER'S MEMO Legibility  
 Questionable For Good Reproduction

ANC 356020

State of Utah Form 39  
 County of Washington  
 On this 31st day of December, 2001, personally appeared before me Jerry C. Henderson, proved to me on the basis of satisfactory evidence to be the person whose name is subscribed to on this instrument, and acknowledged that he executed the same.

Notary Public  
Stephanie Rowley



When Recorded Return Docume

GOLDEN BUCK GROUP, LLC  
Post Office Box 292  
Lake Havasu City, AZ 86405-0292

**AMENDED LOCATION NOTICE FOR PLACER MINING CLAIM**


NOTICE IS HEREBY GIVEN that the Buck Mtn #15 (AMC356021)

Amended claim location has been Amended by

Golden Buck Group, LLC

whose current mailing address is Post Office Box 292

Lake Havasu City, AZ 86405-0292



The general course of this Amended claim is East to West and it is situated in Mohave County, Arizona.

This Amended claim is 1,320 feet in length and 660 feet in width. This Amended claim runs from the location monument located at the Northeast corner of the claim on which this location AMENDED notice is posted, 1,320 feet in a Westerly direction to the Northwest corner, 660 feet in a Southerly direction to the Southwest corner, 1,320 feet in a Easterly direction to the Southeast corner and 660 feet in a Northerly direction to the Northeast corner.

This Amended claim is marked by four monuments, one at each corner of the claim.

The location monument on which this Amendment notice is posted is situated within Section 34, Township 15 North, Range 18 West, Gila Salt River Base and Meridian, Arizona.

This Amended claim encompasses the following legal subdivision: N/2NW/4SE/4 of Section 34, Township 15 North, Range 18 West, Gila Salt River Base and Meridian, Arizona.

The locality of this Amended claim with reference to some natural object or permanent monument and additional information (if any) concerning its locality is as follows: Located By Legal Subdivision As Described Above.

This Amended location is made for the purposes of adjusting the boundaries of said claim or correcting any defects which may exist in the original location or the record thereof, hereby waiving no rights acquired under and by virtue of said original location.

A map, plat or sketch is attached hereto containing the information pursuant to A.R.S. § 27-203.

DATED AND POSTED on the ground this 20th day of April, 2014.

LOCATOR (s) SIGNATURE Shirley Hansen Andersen, AGENT BY: AT

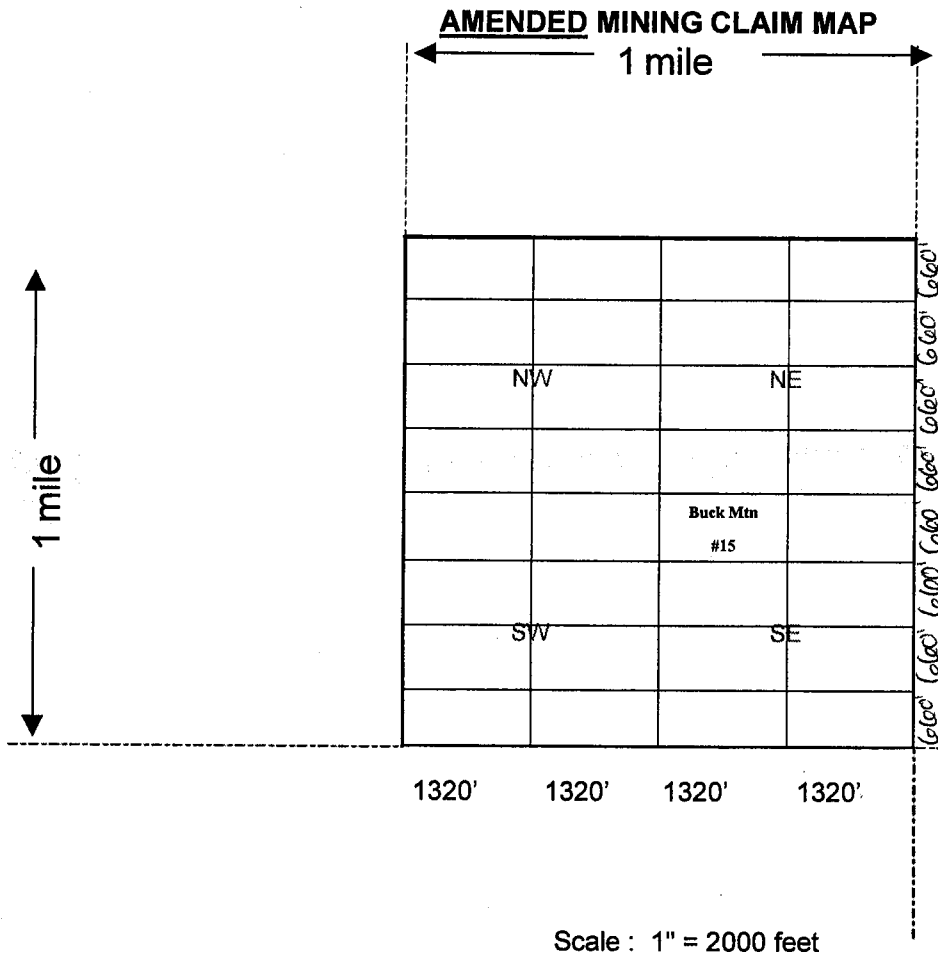


When Recorded Return Document to:

GOLDEN BUCK GROUP, LLC  
Post Office Box 292  
Lake Havasu City, AZ 86405-0292

Lode ( ) Placer ( x )  
Millsite ( )  
Tunnelsite ( )

RECEIVED  
BLM AZ STATE OFFICE  
2014 APR 25 A 10:56  
PHOENIX, ARIZONA



1. The above map depicts the Buck Mtn #15 (AMC356021) Amended mining claim, which is located in Section 34, Township 15 North, Range 18 West, Gila Salt River Base and Meridian, Mohave County, Arizona showing the course and distance to a public land survey monument or to a prominent natural object.
2. The type of corner and location monuments used are as follows: Rebar and PVC 1 1/2" x 4'
3. The bearings and distances in degrees and feet between claim corners are as depicted on the map.
4. If the Amended claim is a placer or millsite claim conforming to the public land survey, the legal description of the claim is N/2NW/4SE/4 of Section 34, Township 15 North, Range 18 West, Gila Salt River Base and Meridian, Mohave County, Arizona.

STATE OF ARIZONA, } I hereby certify that the within inst.  
County of \_\_\_\_\_ } ss. \_\_\_\_\_  
In Docket No. \_\_\_\_\_ Page \_\_\_\_\_



DEXED  
02001889 BK 3959 PG 816  
OFFICIAL RECORDS OF MOHAVE COUNTY  
JOAN MC CALL, MOHAVE COUNTY RECORDER  
01/11/2002 11:27A PAGE 1 OF 1  
JERRY C HENDERSON  
RECORDING FEE 14.00

MICROFILMED

When recorded mail to:

Jerry C. Henderson  
440 W 170 S #83-15  
La Verkin UT 84745

Witness my h.

County Recorder

Fee: \$

By \_\_\_\_\_

Deputy Recorder

# NOTICE OF MINING CLAIM LOCATION

- 1.  Location  Amendment  Relocation
- 2.  Placer  Lode  Millsite  Tunnelsite

3. The name and address of the Locator is

Jerry C. Henderson - 440 W 170 S La Verkin UT 84745  
This address 190 N. 200 W. Cedar City UT 84720  
Scott Henderson 1603 E. Williams Circle Sandy UT 84092  
Heather Henderson " " " " " " " " " " " "  
Lori Bevan 675 3111 W Cedar City UT 84720  
Brandon Bevan " " " " " " " " " " " "  
Joby Bevan " " " " " " " " " " " "  
Janet Barnett 9962 Alata Ave Alhambra Cal. 91801

4. The name of the claim is Rock Mt #15

5. The date of the location is Dec 31, 2001

6. The claim is 2690 feet long and 2640 feet wide. The distance from the Location monument to each end of the claim is 2620 feet in a Easterly direction and 2640 feet in a Southeasterly direction.

7. The general course of the claim is from the East to the South

8. The location of the claim is in Section 34, Township 15N, Range 18W

G&SRB&M Mining District, Mohave County, Arizona.

10. The location of the claim with reference to a natural object or permanent monument is at the center of Sec 34 then go East 2640 Ft then go South 2640 Ft. then go west 2640 Ft. then go North 2640 Ft to the point of the beginning this is the S.E. 1/4 of Sec 34.

Date December 31, 2001


Jerry C. Henderson  
Signature

RECORDER'S MEMO Legibility  
Questionable For Good Reproduction

ANC 356021

State of Utah Forms Inc. • P.O. Box 1100 • La Jolla, CA 92038 • US 800 654 1000 • CA 800 542 6712 / Form 39  
County of Washington 2001,  
On this 31st day of December, personally appeared before me, Jerry C. Henderson, proved to me on the basis of satisfactory evidence to be the person whose name is subscribed to on this instrument, and acknowledged that he executed the same.

Notary Public  
Stephanie Rowley



2002 FEB 22 A 11:16  
LAWYER/STENOGRAPHER

When Recorded Return Document to:

GOLDEN BUCK GROUP, LLC  
Post Office Box 292  
Lake Havasu City, AZ 86405-0292

**AMENDED LOCATION NOTICE FOR PLACER MINING CLAIM**


NOTICE IS HEREBY GIVEN that the Buck Mtn #16 (AMC356022)

Amended claim location has been Amended by

Golden Buck Group, LLC

whose current mailing address is Post Office Box 292

Lake Havasu City, AZ 86405-0292



The general course of this Amended claim is East to West and it is situated in Mohave County, Arizona.

This Amended claim is 1,320 feet in length and 660 feet in width. This Amended claim runs from the location monument located at the Northeast corner of the claim on which this location AMENDED notice is posted, 1,320 feet in a Westerly direction to the Northwest corner, 660 feet in a Southerly direction to the Southwest corner, 1,320 feet in a Easterly direction to the Southeast corner and 660 feet in a Northerly direction to the Northeast corner.

This Amended claim is marked by four monuments, one at each corner of the claim.

The location monument on which this Amendment notice is posted is situated within Section 34, Township 15 North, Range 18 West, Gila Salt River Base and Meridian, Arizona.

This Amended claim encompasses the following legal subdivision: N/2NW/4SW/4 of Section 34, Township 15 North, Range 18 West, Gila Salt River Base and Meridian, Arizona.

The locality of this Amended claim with reference to some natural object or permanent monument and additional information (if any) concerning its locality is as follows: Located By Legal Subdivision As Described Above.

This Amended location is made for the purposes of adjusting the boundaries of said claim or correcting any defects which may exist in the original location or the record thereof, hereby waiving no rights acquired under and by virtue of said original location.

A map, plat or sketch is attached hereto containing the information pursuant to A.R.S. § 27-203

DATED AND POSTED on the ground this 20th day of April, 20 14

LOCATOR (s) SIGNATURE Laurel Hanson Anderson


AGENT: AT





When Recorded Return Document to:

GOLDEN BUCK GROUP, LLC  
Post Office Box 292  
Lake Havasu City, AZ 86405-0292



1. The above map depicts the Buck Mtn #16 (AMC356022) Amended mining claim, which is located in Section 34, Township 15 North, Range 18 West, Gila Salt River Base and Meridian, Mohave County, Arizona showing the course and distance to a public land survey monument or to a prominent natural object.
2. The type of corner and location monuments used are as follows: Rebar and PVC 1 1/2" x 4'
3. The bearings and distances in degrees and feet between claim corners are as depicted on the map.
4. If the Amended claim is a placer or millsite claim conforming to the public land survey, the legal description of the claim is N/2NW/4SW/4 of Section 34, Township 15 North, Range 18 West, Gila Salt River Base and Meridian, Mohave County, Arizona.

STATE OF ARIZONA, } ss. I hereby certify that the within inst.  
 County of \_\_\_\_\_  
 In Docket No. \_\_\_\_\_ Page \_\_\_\_\_



INDEXED  
 2002001890 BK 3959 PG 817  
 OFFICIAL RECORDS OF MOHAVE COUNTY  
 JOAN MC CALL, MOHAVE COUNTY RECORDER  
 01/11/2002 11:27A PAGE 1 OF 1  
 JERRY C HENDERSON  
 RECORDING FEE 14.00

MICROFILMED

When recorded mail to:  
 Jerry C. Henderson  
 440 W 170 S #83-15  
 La Verkin UT 84745

Witness my hand  
 \_\_\_\_\_ County Recorder  
 By \_\_\_\_\_ Deputy Recorder

Fee: \$

## NOTICE OF MINING CLAIM LOCATION

1.  Location       Amendment       Relocation  
 2.  Placer       Lode       Millsite       Tunnelsite

3. The name and address of the Locator is  
Jerry C. Henderson - 440 W 170 S, La Verkin UT 84745  
This Henderson 190 N. 200 W. Cedar City UT 84720  
Scott Henderson 1603 E. Williams Canyon UT 84042  
Heather Henderson " " " "  
Lori Bevan 675 E. 1111 W. Cedar City UT 84720

Stanley Bevan " " " "  
Jody Bevan " " " "  
Janet Barrett 9962 Aleta Ave, Aleta, Cal. 9591

4. The name of the claim is Buck Mt. # 16

5. The date of the location is Dec 31, 2001

6. The claim is 2640 feet long and 2640 feet wide. The distance from the Location monument to each end of the claim is 2640 feet in a Southealy direction and 2640 feet in a Westerly direction.

7. The general course of the claim is from the South to the West

8. The location of the claim is in Section 34, Township 15N, Range River  
 G&SRB&M. Mining District, Mohave County, Arizona.


10. The location of the claim with reference to a natural object or permanent monument is at the  
Center of Sec 34 then go South 2640 Ft.  
Then go West 2640 Ft. Then go North 2640 Ft.  
Then go East 2640 Ft. to the point of the  
beginning. This is the S.W. 1/4 of Sec. 34

Date Dec 31, 2001

Jerry C. Henderson  
 Signature

On this 31st day of December, 2001, personally appeared before me, Jerry C. Henderson, proved to me on the basis of satisfactory evidence to be the person whose name is subscribed to on this instrument, and acknowledged that he execute the same.

Notary Public  
Stephanie Rowley



RECORDER'S MEMO Legibility  
 Questionable For Good Reproduction

ANC 356022

Input Parameters for Geographic Report with Land

System Id = CR

Admin State = AZ

Geo State = AZ

Casetype begins with

Case Disp Txt =

Mer Twp Rng =

Mtrs = 14 0150N 0180W 022, 14 0150N 0180W 024, 14 0150N 0180W 026, 14 0150N 0180W 034

Commodity =

Pending Org =

Total Rows Returned: 9

RUN TIME: 12:45 PM

UNITED STATES DEPARTMENT OF INTERIOR  
BUREAU OF LAND MANAGEMENT  
GEOGRAPHIC REPORT WITH LAND  
Sorted by Serial Number

RUN DATE: 04/18/2002  
Page 1 of 1

Adm State: AZ

Serial Number: AZA 013834  
Total Case Acres: 1,280.000

<u>Casetype</u>	<u>Case Disp</u>	14	0150N	0180W	<u>Sect</u>	<u>Sur Typ</u>	<u>Sur Num</u>	<u>Suff</u>	<u>Subdivision</u>	<u>Act Pend</u>
311111	CLOSED				022	ALIQ			NE,SW;	

Serial Number: AZA 013834A  
Total Case Acres: 1,280.000

<u>Casetype</u>	<u>Case Disp</u>	14	0150N	0180W	<u>Sect</u>	<u>Sur Typ</u>	<u>Sur Num</u>	<u>Suff</u>	<u>Subdivision</u>	<u>Act Pend</u>
311111	CLOSED				022	ALIQ			NW,SE;	

Serial Number: AZA 014758  
Total Case Acres: 2,065.800

<u>Casetype</u>	<u>Case Disp</u>	14	0150N	0180W	<u>Sect</u>	<u>Sur Typ</u>	<u>Sur Num</u>	<u>Suff</u>	<u>Subdivision</u>	<u>Act Pend</u>
311111	CLOSED				024 026	ALIQ			ALL;	

Serial Number: AZA 016880  
Total Case Acres: 2,560.000

<u>Casetype</u>	<u>Case Disp</u>	14	0150N	0180W	<u>Sect</u>	<u>Sur Typ</u>	<u>Sur Num</u>	<u>Suff</u>	<u>Subdivision</u>	<u>Act Pend</u>
311111	CLOSED				034	ALIQ			ALL;	

Serial Number: AZA 023573  
Total Case Acres: 5.000

<u>Casetype</u>	<u>Case Disp</u>	14	0150N	0180W	<u>Sect</u>	<u>Sur Typ</u>	<u>Sur Num</u>	<u>Suff</u>	<u>Subdivision</u>	<u>Act Pend</u>
380913	CLOSED				022 024 026 034	FF		1 1 1 1	PORTION OF ALL;	

